



# Lower Thames Crossing

## 2.5 General Arrangement Plans

### Volume C (sheets 21 to 49)

(Tracked changes version)

APFP Regulation 5(2)(o)

Infrastructure Planning (Applications:  
Prescribed Forms and Procedure)  
Regulations 2009

Volume 2

DATE: October 2023  
DEADLINE: 5

Deleted: September

Deleted: 4

Planning Inspectorate Scheme Ref: TR010032  
Application Document Ref: TR010032/APP/2.5

VERSION: 4.0

Deleted: 3

### Revision history

Version	Date	Submitted at
1.0	31 October 2022	DCO Application
2.0	24 August 2023	Deadline 3
3.0	19 September 2023	Deadline 4
<a href="#">4.0</a>	<a href="#">3 October 2023</a>	<a href="#">Deadline 5</a>

---

# Lower Thames Crossing

## 2.5 General Arrangement Plans

### Volume C (sheets 21 to 49)

#### (Tracked changes version)

#### List of contents

	Page number
<b>1 Introduction .....</b>	<b>1</b>
<b>2 Schedule of Plans included in this application document .....</b>	<b>4</b>

## 1 Introduction

- 1.1.1 This document is submitted to the Planning Inspectorate on behalf of the Secretary of State in relation to an application made by National Highways (the Applicant) under section 37 of the Planning Act 2008.
- 1.1.2 The application is for the grant of development consent for the A122 Lower Thames Crossing. Should development consent be granted, the draft A122 (Lower Thames Crossing) Development Consent Order (Application Document 3.1) (the draft Order) will be made by the Secretary of State (subject to any modifications considered appropriate).
- 1.1.3 This document comprises part of the suite of application documentation and is included in the application to comply with Regulations 5(2)(o) and 5(4) of the Infrastructure Planning (Applications: Prescribed Forms and Procedures) Regulations 2009, which require:
- 5(2)(o) 'any other plans, drawings and sections necessary to describe the proposals for which development consent is sought, showing details of design, external appearance, and the preferred layout of buildings or structures, drainage, surface water management, means of vehicular and pedestrian access, any car parking to be provided, and means of landscaping.*
- 5(4) Where a plan comprises three or more separate sheets a key plan must be provided showing the relationship between the different sheets.'*
- 1.1.4 The purpose of the General Arrangement Plans is to illustrate:
- the proposed highway works, including embankment and cutting earthworks and structures, including new or modified bridges and retaining walls;
  - the routes proposed for new or improved rights of way; the location of new lighting, traffic signs and gantries;
  - proposed above ground drainage features, including the location of culverts and wetlands and infiltration basins;
  - the tunnels and the tunnel cross passages;
  - areas of environmental works that show ecological habitat creation and receptor sites for protected species;
  - areas for open space provision and replacement land;
  - the location and extent of proposed new hedgerows, highways and ecological fencing and acoustic barriers;
  - the location of grassland and woodland planting areas;
  - the location and extent of utilities diversions for overhead powerlines, underground multiutility works, high pressure gas pipelines, those other gas pipelines with a diameter of 800mm or greater and the location of permanent utility facilities or substation.



- 1.1.5 The information shown on the plans is commensurate with the preliminary design status of the Project and the detailed design will be in accordance with the extent of the defined limits of deviation provided and any approval required under the DCO requirements set out in Schedule 2 of the draft Order (Application Document 3.1).
- 1.1.6 The lateral limits of deviation for the works are shown in the Works Plans (Application Document 2.6) and in the Tunnel Limits of Deviation (Application Document 2.15); article 6 of the draft Order establishes the vertical limits of deviation. Further information about the limits of deviation is provided in the Introduction to the Application (Application Document 1.3).
- 1.1.7 Further details on the height of proposed bridges, structures and embankments and the depth of proposed cuttings, together with cross-sections of structures, longitudinal profiles and typical details for specific design features are provided in the Engineering Drawings and Sections (Application Document 2.9) and in the Structures Plans (Application Document 2.13).
- 1.1.8 To ensure sufficient detail and clarity of information, the General Arrangement Plans (sheets 1 to 49) have been prepared at a scale of 1:2500. The key plan uses a smaller scale than that prescribed in Regulation 5(3) of the 2009 Regulations so that the Project can be represented on a single sheet plan.
- 1.1.9 The Applicant has adopted the same approach for the General Arrangement Plans as has been used for the following:
- a. Land Plans (Application Document 2.2)
  - b. Crown Land Plans (Application Document 2.3)
  - c. Special Category Land Plans (Application Document 2.4)
  - d. Works Plans (Application Document 2.6)
  - e. Rights of Way and Access Plans (Application Document 2.7)
  - f. Streets Subject to Temporary Restrictions of Use Plans (Application Document 2.8)
  - g. Traffic Regulation Measures Plans (Application Document 2.10)
  - h. Drainage Plans (Application Document 2.16)
  - i. Temporary Works Plans (Application Document 2.17)
  - j. Hedgerow And Tree Preservation Order Plans (Application Document 2.18)
- 1.1.10 The information contained on each sheet of the General Arrangement Plans corresponds with the information shown on each sheet of the aforementioned sets. This is intended to help interested parties understand the inter-relationship between the different sets of plans and to help illustrate the design of the Project more clearly.

- 1.1.11 This plan set uses a consistent key applicable to the plan set as a whole, rather than being tailored to each individual sheet. This means that there may be some items shown in the key that are not on a given sheet.
- 1.1.12 The General Arrangement Plans show the Order Limits and the relevant local authority boundaries for clarity. In this plan set, 'the Order Limits' mean the limits of lands to be acquired or used, permanently or temporarily, within which the authorised development may be carried out (see article 2 of the draft Order (Application Document 3.1)).
- 1.1.13 As this document has been informed by and is part of the application documentation it should be read alongside the other application documents. In particular, the plans should be read alongside Schedule 1 of the draft Order (Application Document 3.1).
- 1.1.14 To ensure that the file size of this document does not exceed the 50MB limit prescribed by the Planning Inspectorate, the set has been split into three volumes: volume A contains the key plan, volume B the initial sheets 1 to 20 and volume C contains the following sheets, 21 to 49.
- 1.1.15 These plans have been updated for Deadline 3 to include the minor amendments as advised by the Examining Authority in Rule 9 [\[PD-022\]](#).
- 1.1.16 These plans have been updated for Deadline 4 to include the proposed changes MRC01, MRC02 and MRC03 following the procedural decision made by the Examining Authority [\[PD-031\]](#).
- [1.1.17 These plans have been updated for Deadline 5 to include the proposed changes EC01 and EC02 following the procedural decision made by the Examining Authority \[PD-039\].](#)

## 2 Schedule of Plans included in this application document

Document Title	Document Number	Revision
GENERAL ARRANGEMENT REGULATION 5(2)(o) KEY PLAN	TR010032/APP/2.5	P03
GENERAL ARRANGEMENT REGULATION 5(2)(o) SHEET 1	TR010032/APP/2.5	P02
GENERAL ARRANGEMENT REGULATION 5(2)(o) SHEET 2	TR010032/APP/2.5	P02
GENERAL ARRANGEMENT REGULATION 5(2)(o) SHEET 3	TR010032/APP/2.5	P01
GENERAL ARRANGEMENT REGULATION 5(2)(o) SHEET 4	TR010032/APP/2.5	P01
GENERAL ARRANGEMENT REGULATION 5(2)(o) SHEET 5	TR010032/APP/2.5	P01
GENERAL ARRANGEMENT REGULATION 5(2)(o) SHEET 6	TR010032/APP/2.5	P02
GENERAL ARRANGEMENT REGULATION 5(2)(o) SHEET 7	TR010032/APP/2.5	P01
GENERAL ARRANGEMENT REGULATION 5(2)(o) SHEET 8	TR010032/APP/2.5	P01
GENERAL ARRANGEMENT REGULATION 5(2)(o) SHEET 9	TR010032/APP/2.5	P01
GENERAL ARRANGEMENT REGULATION 5(2)(o) SHEET 10	TR010032/APP/2.5	P01
GENERAL ARRANGEMENT REGULATION 5(2)(o) SHEET 11	TR010032/APP/2.5	P02

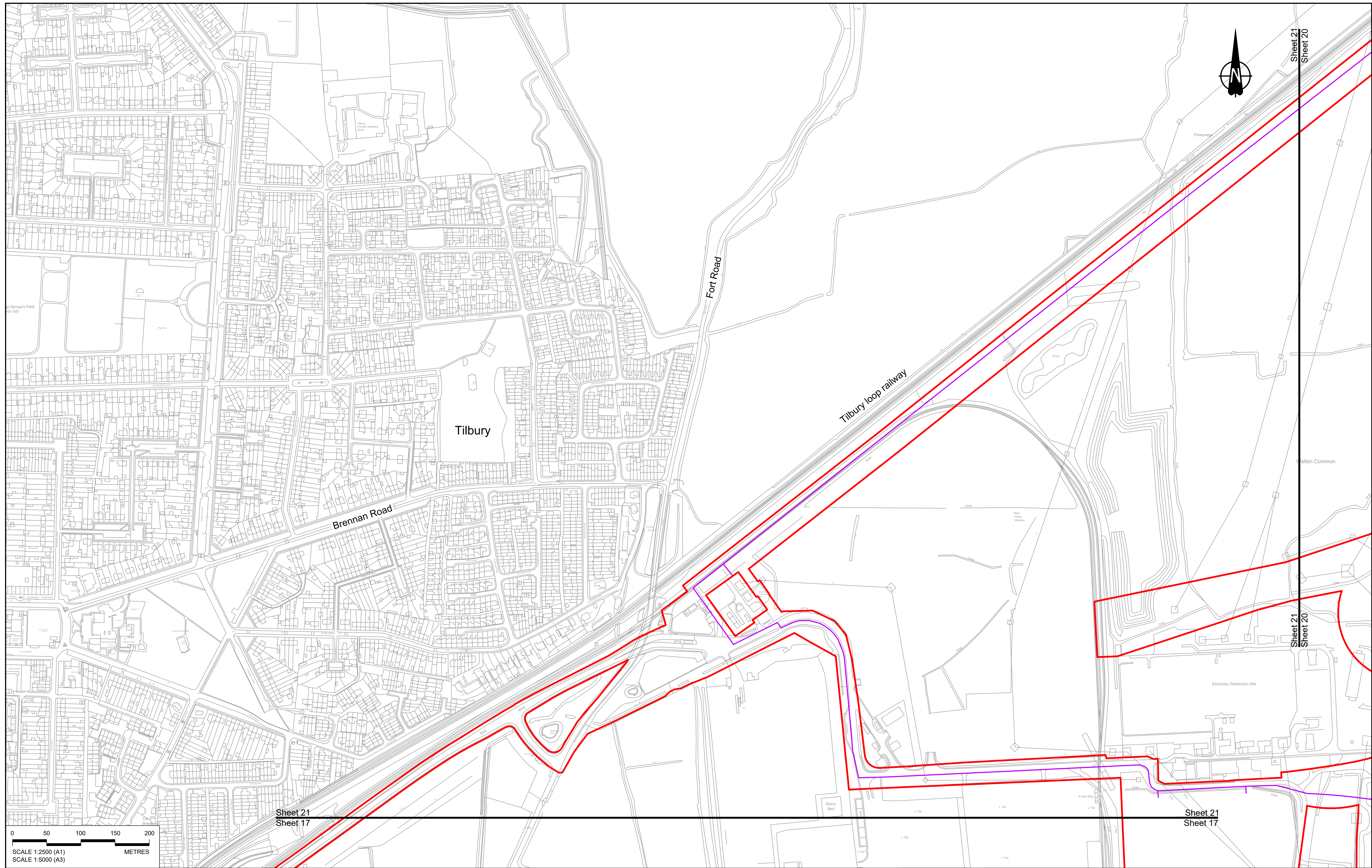
Document Title	Document Number	Revision
GENERAL ARRANGEMENT REGULATION 5(2)(o) SHEET 12	TR010032/APP/2.5	P01
GENERAL ARRANGEMENT REGULATION 5(2)(o) SHEET 13	TR010032/APP/2.5	P01
GENERAL ARRANGEMENT REGULATION 5(2)(o) SHEET 14	TR010032/APP/2.5	P01
GENERAL ARRANGEMENT REGULATION 5(2)(o) SHEET 15	TR010032/APP/2.5	P01
GENERAL ARRANGEMENT REGULATION 5(2)(o) SHEET 16	TR010032/APP/2.5	P01
GENERAL ARRANGEMENT REGULATION 5(2)(o) SHEET 17	TR010032/APP/2.5	P01
GENERAL ARRANGEMENT REGULATION 5(2)(o) SHEET 18	TR010032/APP/2.5	P01
GENERAL ARRANGEMENT REGULATION 5(2)(o) SHEET 19	TR010032/APP/2.5	P01
GENERAL ARRANGEMENT REGULATION 5(2)(o) SHEET 20	TR010032/APP/2.5	P01
GENERAL ARRANGEMENT REGULATION 5(2)(o) SHEET 21	TR010032/APP/2.5	P01
GENERAL ARRANGEMENT REGULATION 5(2)(o) SHEET 22	TR010032/APP/2.5	P02
GENERAL ARRANGEMENT REGULATION 5(2)(o) SHEET 23	TR010032/APP/2.5	P03
GENERAL ARRANGEMENT REGULATION 5(2)(o) SHEET 24	TR010032/APP/2.5	P02

Document Title	Document Number	Revision
GENERAL ARRANGEMENT REGULATION 5(2)(o) SHEET 25	TR010032/APP/2.5	P01
GENERAL ARRANGEMENT REGULATION 5(2)(o) SHEET 26	TR010032/APP/2.5	P01
GENERAL ARRANGEMENT REGULATION 5(2)(o) SHEET 27	TR010032/APP/2.5	P01
GENERAL ARRANGEMENT REGULATION 5(2)(o) SHEET 28	TR010032/APP/2.5	<u>P02</u>
GENERAL ARRANGEMENT REGULATION 5(2)(o) SHEET 29	TR010032/APP/2.5	P01
GENERAL ARRANGEMENT REGULATION 5(2)(o) SHEET 30	TR010032/APP/2.5	P01
GENERAL ARRANGEMENT REGULATION 5(2)(o) SHEET 31	TR010032/APP/2.5	P01
GENERAL ARRANGEMENT REGULATION 5(2)(o) SHEET 32	TR010032/APP/2.5	P01
GENERAL ARRANGEMENT REGULATION 5(2)(o) SHEET 33	TR010032/APP/2.5	P01
GENERAL ARRANGEMENT REGULATION 5(2)(o) SHEET 34	TR010032/APP/2.5	P01
GENERAL ARRANGEMENT REGULATION 5(2)(o) SHEET 35	TR010032/APP/2.5	P01
GENERAL ARRANGEMENT REGULATION 5(2)(o) SHEET 36	TR010032/APP/2.5	P01
GENERAL ARRANGEMENT REGULATION 5(2)(o) SHEET 37	TR010032/APP/2.5	P01

Deleted: P01

Document Title	Document Number	Revision
GENERAL ARRANGEMENT REGULATION 5(2)(o) SHEET 38	TR010032/APP/2.5	P01
GENERAL ARRANGEMENT REGULATION 5(2)(o) SHEET 39	TR010032/APP/2.5	P01
GENERAL ARRANGEMENT REGULATION 5(2)(o) SHEET 40	TR010032/APP/2.5	P01
GENERAL ARRANGEMENT REGULATION 5(2)(o) SHEET 41	TR010032/APP/2.5	P01
GENERAL ARRANGEMENT REGULATION 5(2)(o) SHEET 42	TR010032/APP/2.5	P01
GENERAL ARRANGEMENT REGULATION 5(2)(o) SHEET 43	TR010032/APP/2.5	P01
GENERAL ARRANGEMENT REGULATION 5(2)(o) SHEET 44	TR010032/APP/2.5	P01
GENERAL ARRANGEMENT REGULATION 5(2)(o) SHEET 45	TR010032/APP/2.5	P01
GENERAL ARRANGEMENT REGULATION 5(2)(o) SHEET 46	TR010032/APP/2.5	P01
GENERAL ARRANGEMENT REGULATION 5(2)(o) SHEET 47	TR010032/APP/2.5	P01
GENERAL ARRANGEMENT REGULATION 5(2)(o) SHEET 48	TR010032/APP/2.5	P01
GENERAL ARRANGEMENT REGULATION 5(2)(o) SHEET 49	TR010032/APP/2.5	P01





Sheet 21  
Sheet 17

Sheet 21  
Sheet 17

Contains Ordnance Survey data. © Crown copyright and database rights 2022. Ordnance Survey 100035649

NOTES:

- The proposed arrangement of the Scheme is illustrative only and will be subject to change as part of detailed design development. Any changes will be limited to being within the constraints included in the Development Consent Order (application document reference TR010032/APP/3.1).
- These plans should be read in conjunction with the Development Consent Order (application document reference TR010032/APP/3.1).
- For Environmental details refer to the Environmental Masterplan (application document reference TR010032/APP/6.2 Fig 2.4) and Environmental Constraints Plan (application document reference TR010032/APP/6.2 Fig 2.3) and associated drawings and documents.

Rev	Status	Rev. Date	Purpose of revision	Drawn	Check'd	Apprv'd
P01	SB	19/10/2022	DCO Application	GP	RO	ASB

**BOUNDARIES**

- Order Limits
- Local Authority boundary
- Proposed replacement travellers site

**PROPOSED ENGINEERING AND CONSTRUCTION**

- New carriageway
- Overbridge
- Underpass

- Culvert
- Traffic sign
- Gantry
- Lighting
- Infiltration basin, detention basin or retention pond
- Green Roof for Tunnel Service Building
- Tunnel
- Ground protection tunnel

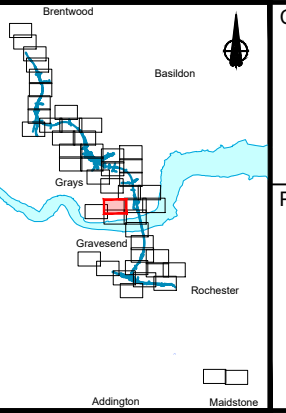
**PROPOSED UTILITIES**

- Underground gas diversion
- Realigned or modified overhead electricity line
- Underground multiutility alignment
- Diversion ties into existing network
- Utility compound or substation

**PROPOSED ENVIRONMENTAL WORKS**

- Woodland planting
- Grassland planting
- Ecological habitat creation and receptor site for protected species
- Temporary ecological habitat
- Bat Barn structure
- Ecological pond

- Flood Compensation Area
- Open space provision, replacement open space or replacement common land
- Hedgerow
- Watercourse diversion
- Ecological fencing (badger)
- Acoustic barrier
- Fencing



Client: **national highways**

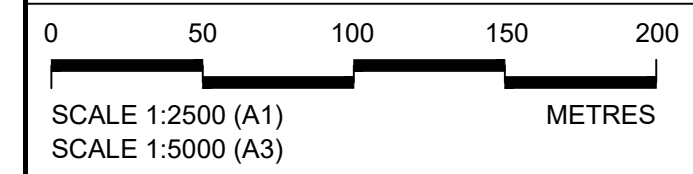
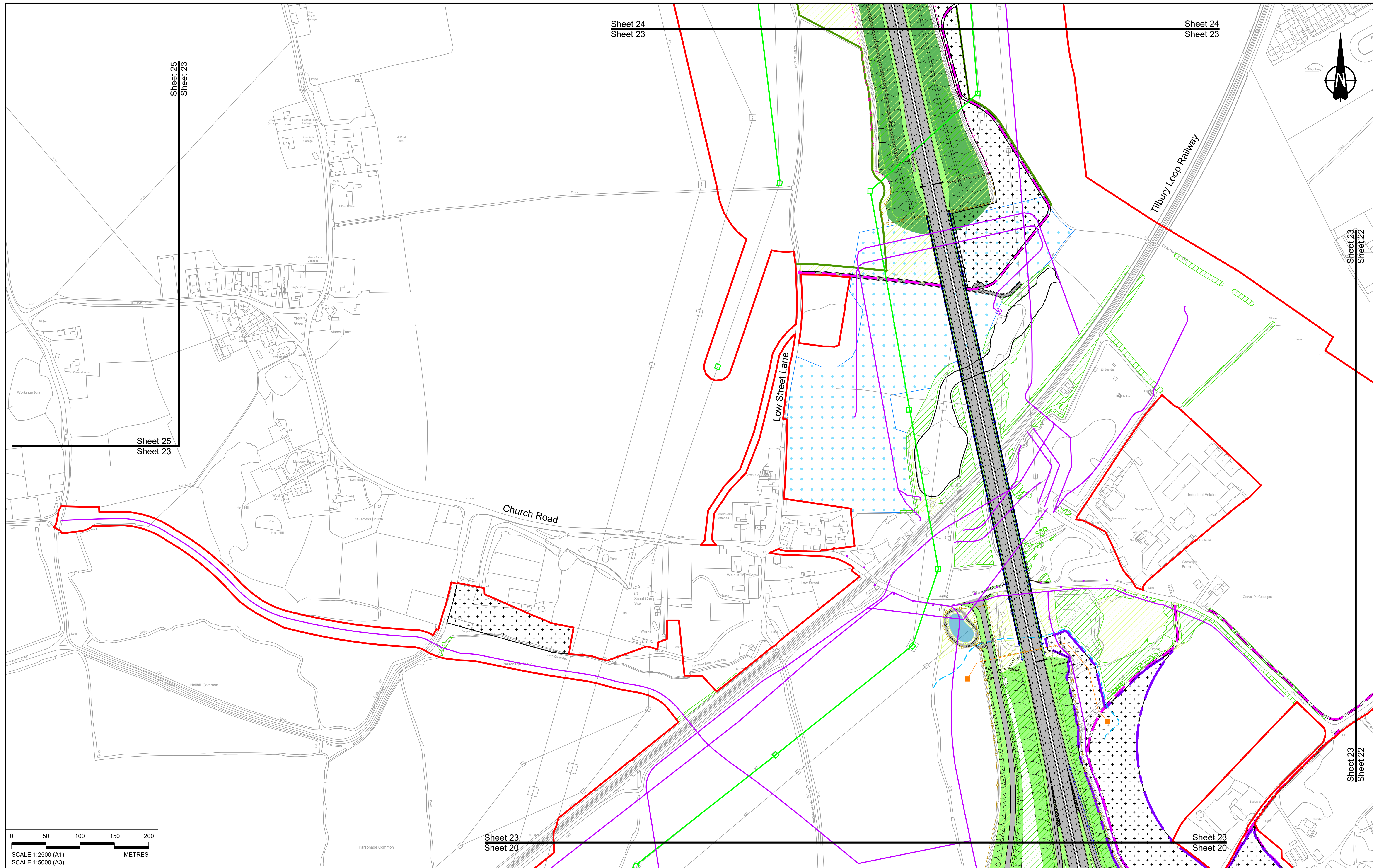
Project: **LOWER THAMES CROSSING**

Status	DCO Application	Original Size	A1	Revision	P01
Application Document Number	TR010032/APP/2.5	Scale	1:2500		
Drawing title	<b>GENERAL ARRANGEMENT REGULATION 5(2)(o) SHEET 21</b>				
Drawing Number	HE540039-CJV-BOP-SZZ_GN000000_-DR-CX-10018				









Rev	Status	Rev. Date	Purpose of revision	Drawn	Check'd	Apprv'd
P01	S8	19/10/2022	DCO Application	GP	RO	ASB
P02	S8	24/08/2023	Deadline 3	GP	RO	ASB
P03	S8	19/09/2023	Deadline 4	GP	RO	ASB

**NOTES:**

- The proposed arrangement of the Scheme is illustrative only and will be subject to change as part of detailed design development. Any changes will be limited to being within the constraints included in the Development Consent Order (application document reference TR010032/APP/3.1).
- These plans should be read in conjunction with the Development Consent Order (application document reference TR010032/APP/3.1).
- For Environmental details refer to the Environmental Masterplan (application document reference TR010032/APP/6.2 Fig 2.4) and Environmental Constraints Plan (application document reference TR010032/APP/6.2 Fig 2.3) and associated drawings and documents.

**BOUNDARIES**

	Order Limits
	Local Authority boundary
	Proposed replacement travellers site

**PROPOSED ENGINEERING AND CONSTRUCTION**

	New carriageway
	Overbridge
	Underpass

	Culvert
	Traffic sign
	Gantry
	Lighting
	Infiltration basin, detention basin or retention pond
	Walking, cycling and horse-riding routes
	Green Roof for Tunnel Service Building
	Tunnel
	Ground protection tunnel

**PROPOSED UTILITIES**

	Underground gas diversion
	Realigned or modified overhead electricity line
	Underground multivoltage alignment
	Diversion ties into existing network
	Utility compound or substation

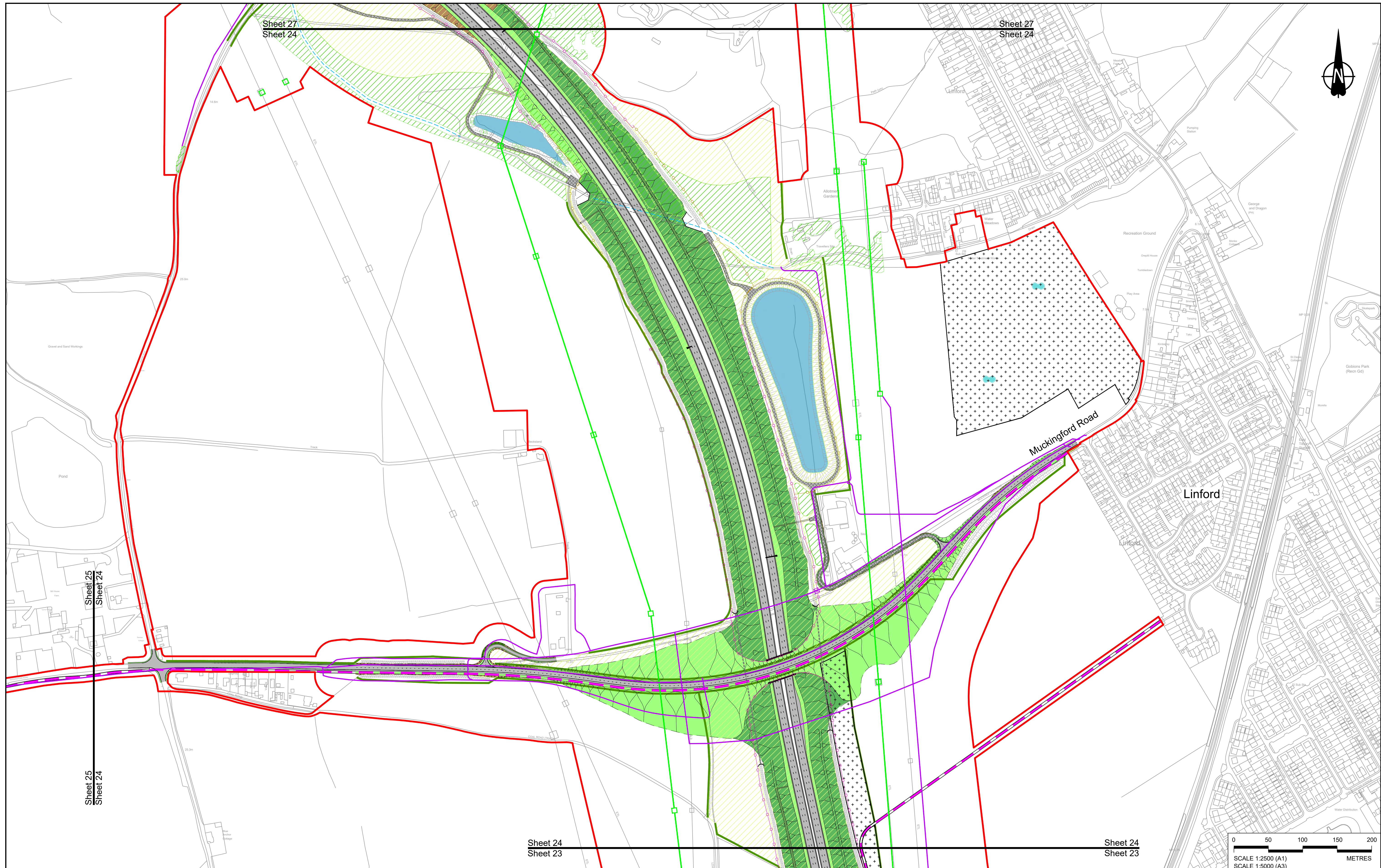
**PROPOSED ENVIRONMENTAL WORKS**

	Woodland planting
	Grassland planting
	Ecological habitat creation and receptor site for protected species
	Temporary ecological habitat
	Bat Barn structure
	Ecological pond

	Flood Compensation Area
	Open space provision, replacement open space or replacement common land
	Hedgerow
	Watercourse diversion
	Ecological fencing (badger)
	Acoustic barrier
	Fencing

	Status	DCO Examination	Original Size	A1	Revision	P03
	Application Document Number	TR010032/APP/2.5	Scale	1:2500		
	Drawing title	GENERAL ARRANGEMENT REGULATION 5(2)(o) SHEET 23				
	Drawing Number	HE540039-CJV-BOP-SZZ_GN000000_-DR-CX-10020				
	HE540039-CJV-BOP-SZZ_GN000000_-DR-CX-10020.dwg					





Contains Ordnance Survey data. © Crown copyright and database rights 2022. Ordnance Survey 100030649

Rev	Status	Rev. Date	Purpose of revision	Drawn	Check'd	Apprv'd
P01	S8	19/10/2022	DCO Application	GP	RO	ASB
P02	S8	19/09/2023	Deadline 4	GP	RO	ASB

**NOTES:**

- The proposed arrangement of the Scheme is illustrative only and will be subject to change as part of detailed design development. Any changes will be limited to being within the constraints included in the Development Consent Order (application document reference TR010032/APP/3.1).
- These plans should be read in conjunction with the Development Consent Order (application document reference TR010032/APP/3.1).
- For Environmental details refer to the Environmental Masterplan (application document reference TR010032/APP/6.2 Fig 2.4) and Environmental Constraints Plan (application document reference TR010032/APP/6.2 Fig 2.3) and associated drawings and documents.

**BOUNDARIES**

	Order Limits
	Local Authority boundary
	Proposed replacement travellers site

**PROPOSED ENGINEERING AND CONSTRUCTION**

	New carriageway
	Overbridge
	Underpass

	Culvert
	Traffic sign
	Gantry
	Lighting
	Infiltration basin, detention basin or retention pond
	Walking, cycling and horse-riding routes
	Green Roof for Tunnel Service Building
	Tunnel
	Ground protection tunnel

**PROPOSED UTILITIES**

	Underground gas diversion
	Realigned or modified overhead electricity line
	Underground multiutility alignment
	Diversion ties into existing network
	Utility compound or substation

**PROPOSED ENVIRONMENTAL WORKS**

	Woodland planting
	Grassland planting
	Ecological habitat creation and receptor site for protected species
	Temporary ecological habitat
	Bat Barn structure
	Ecological pond

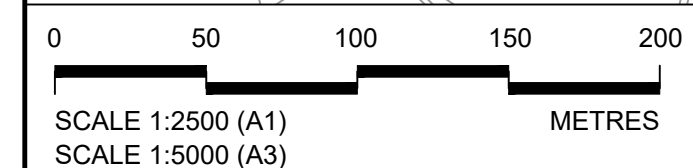
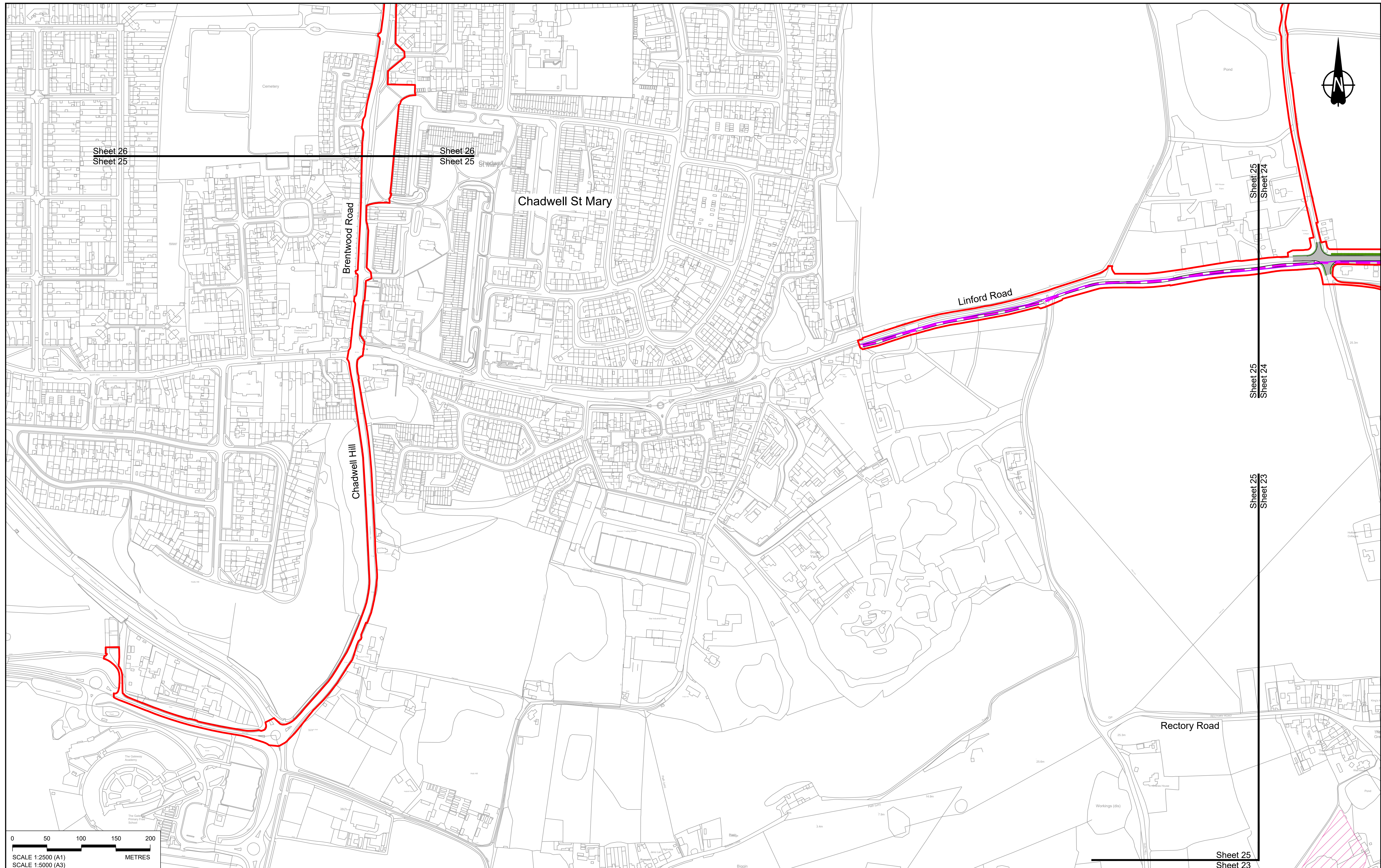
	Flood Compensation Area
	Open space provision, replacement open space or replacement common land
	Hedgerow
	Watercourse diversion
	Ecological fencing (badger)
	Acoustic barrier
	Fencing

Client:

Project: **LOWER THAMES CROSSING**

Status	DCO Examination	Original Size	A1	Revision	P02
Application Document Number	TR010032/APP/2.5	Scale	1:2500		
Drawing title	<b>GENERAL ARRANGEMENT REGULATION 5(2)(o) SHEET 24</b>				
Drawing Number	HE540039-CJV-BOP-SZZ_GN000000_-DR-CX-10021				





Contains Ordnance Survey data. © Crown copyright and database rights 2022. Ordnance Survey 100035649

**NOTES:**

- The proposed arrangement of the Scheme is illustrative only and will be subject to change as part of detailed design development. Any changes will be limited to being within the constraints included in the Development Consent Order (application document reference TR010032/APP/3.1).
- These plans should be read in conjunction with the Development Consent Order (application document reference TR010032/APP/3.1).
- For Environmental details refer to the Environmental Masterplan (application document reference TR010032/APP/6.2 Fig 2.4) and Environmental Constraints Plan (application document reference TR010032/APP/6.2 Fig 2.3) and associated drawings and documents.

Rev	Status	Rev. Date	Purpose of revision	Drawn	Check'd	Apprv'd
P01	S8	19/10/2022	DCO Application	GP	RO	ASB

**BOUNDARIES**

- Order Limits
- Local Authority boundary
- Proposed replacement travellers site

**PROPOSED ENGINEERING AND CONSTRUCTION**

- New carriageway
- Overbridge
- Underpass

- Culvert
- Traffic sign
- Gantry
- Lighting
- Infiltration basin, detention basin or retention pond
- Walking, cycling and horse-riding routes
- Green Roof for Tunnel Service Building
- Tunnel
- Ground protection tunnel

**PROPOSED UTILITIES**

- Earthworks - Cutting
- Earthworks - Embankment
- Earthworks - False cutting and landscaping
- Verge
- Retaining wall
- Water pipe & self-regulating valve
- Maintenance access
- Car park
- Rendezvous point

**PROPOSED ENVIRONMENTAL WORKS**

- Underground gas diversion
- Realigned or modified overhead electricity line
- Underground multiutility alignment
- Diversion ties into existing network
- Utility compound or substation
- Woodland planting
- Grassland planting
- Ecological habitat creation and receptor site for protected species
- Temporary ecological habitat
- Bat Barn structure
- Ecological pond

- Flood Compensation Area
- Open space provision, replacement open space or replacement common land
- Hedgerow
- Watercourse diversion
- Ecological fencing (badger)
- Acoustic barrier
- Fencing

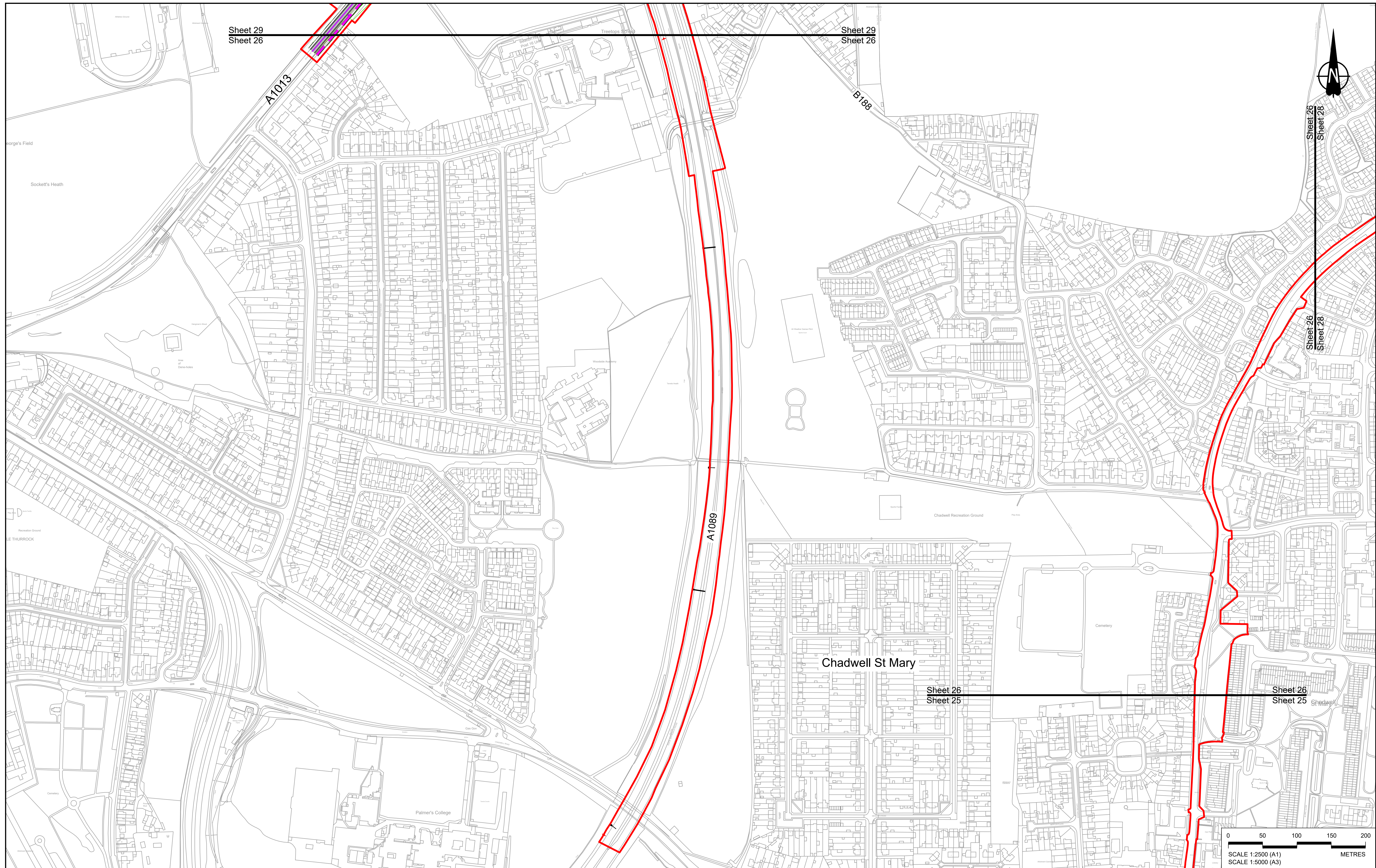
Client: **national highways**

Project: **LOWER THAMES CROSSING**

Status	DCO Application	Original Size	Revision
Application Document Number	TR010032/APP/2.5	A1	P01
Drawing title	GENERAL ARRANGEMENT REGULATION 5(2)(o) SHEET 25		
Drawing Number	HE540039-CJV-BOP-SZZ_GN000000_-DR-CX-10022		
		Scale	1:2500

HE540039-CJV-BOP-SZZ\_GN000000\_-DR-CX-10022.dwg





Sheet 29  
Sheet 26

Sheet 29  
Sheet 26

Sheet 26  
Sheet 28

Sheet 26  
Sheet 25

Sheet 26  
Sheet 25



Contains Ordnance Survey data. © Crown copyright and database rights 2022. Ordnance Survey 100039649

Rev	Status	Rev. Date	Purpose of revision	Drawn	Check'd	Apprv'd
P01	SB	19/10/2022	DCO Application	GP	RO	ASB

**NOTES:**  
 1. The proposed arrangement of the Scheme is illustrative only and will be subject to change as part of detailed design development. Any changes will be limited to being within the constraints included in the Development Consent Order (application document reference TR010032/APP/3.1).  
 2. These plans should be read in conjunction with the Development Consent Order (application document reference TR010032/APP/3.1).  
 3. For Environmental details refer to the Environmental Masterplan (application document reference TR010032/APP/6.2 Fig 2.4) and Environmental Constraints Plan (application document reference TR010032/APP/6.2 Fig 2.3) and associated drawings and documents.

**BOUNDARIES**

	Order Limits
	Local Authority boundary
	Proposed replacement travellers site

**PROPOSED ENGINEERING AND CONSTRUCTION**

	New carriageway
	Overbridge
	Underpass

	Culvert
	Traffic sign
	Gantry
	Lighting
	Infiltration basin, detention basin or retention pond
	Walking, cycling and horse-riding routes
	Green Roof for Tunnel Service Building
	Tunnel
	Ground protection tunnel

**PROPOSED UTILITIES**

	Underground gas diversion
	Realigned or modified overhead electricity line
	Underground multi-utility alignment
	Diversion ties into existing network
	Maintenance access
	Car park
	Rendezvous point

**PROPOSED ENVIRONMENTAL WORKS**

	Woodland planting
	Grassland planting
	Ecological habitat creation and receptor site for protected species
	Temporary ecological habitat
	Bat Barn structure
	Ecological pond

**PROPOSED ENVIRONMENTAL WORKS (continued)**

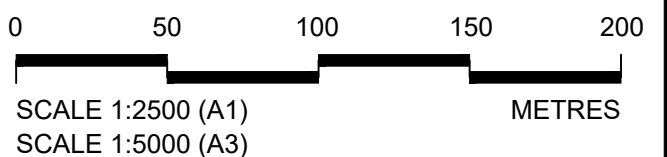
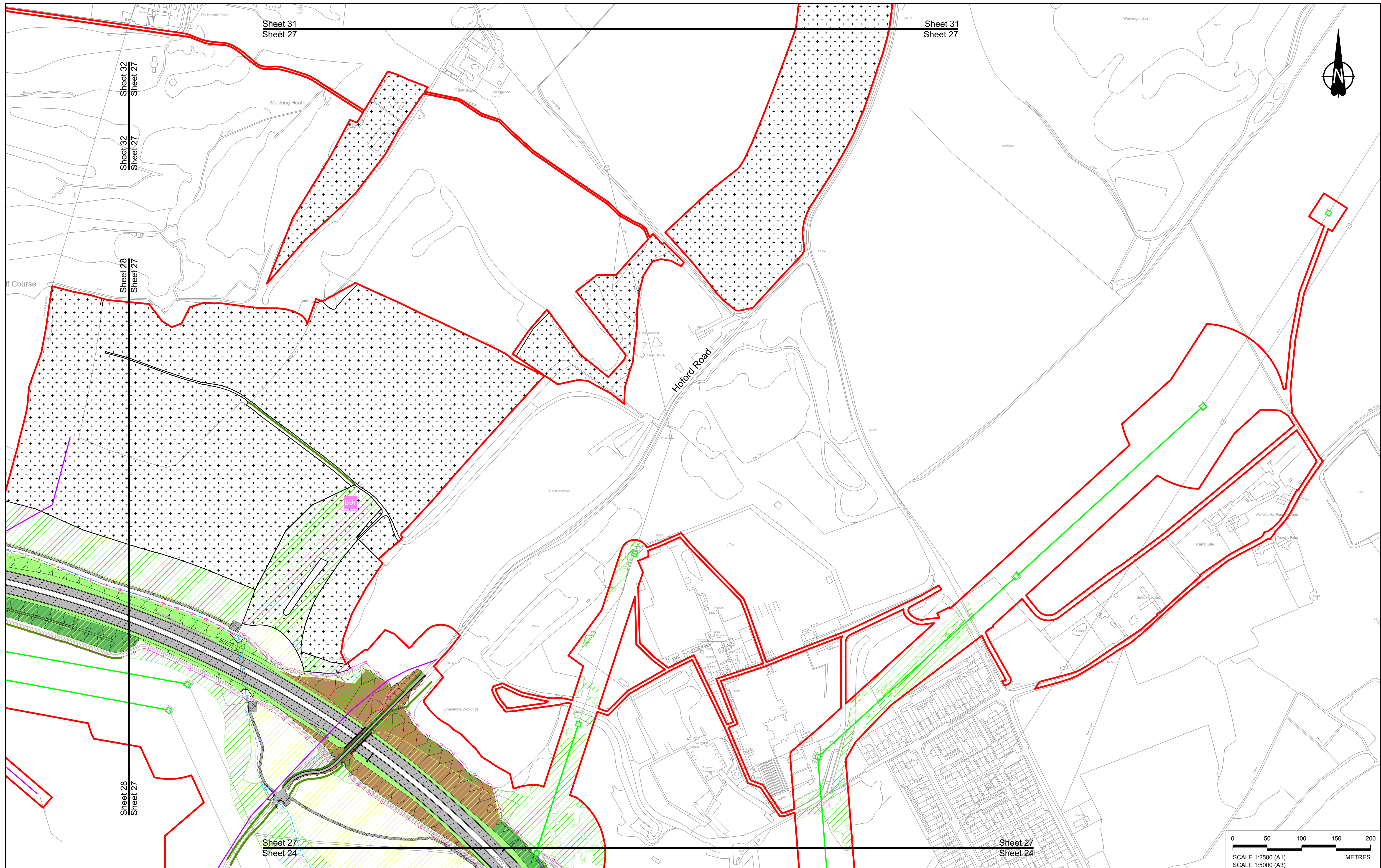
	Flood Compensation Area
	Open space provision, replacement open space or replacement common land
	Hedgerow
	Watercourse diversion
	Ecological fencing (badger)
	Acoustic barrier
	Fencing

Client: **national highways**

Project: **LOWER THAMES CROSSING**

Status	DCO Application	Original Size	A1	Revision	P01
Application Document Number	TR010032/APP/2.5	Scale	1:2500		
Drawing title	<b>GENERAL ARRANGEMENT REGULATION 5(2)(o) SHEET 26</b>				
Drawing Number	HE540039-CJV-BOP-SZZ_GN000000_-DR-CX-10023				





Contains Ordnance Survey data. © Crown copyright and database rights 2022. Ordnance Survey 100035649

P01	S8	19/10/2022	DCO Application	GP	RO	ASB
Rev	Status	Rev. Date	Purpose of revision	Drawn	Check'd	Appr'd

**NOTES:**

- The proposed arrangement of the Scheme is illustrative only and will be subject to change as part of detailed design development. Any changes will be limited to being within the constraints included in the Development Consent Order (application document reference TR010032/APP/3.1).
- These plans should be read in conjunction with the Development Consent Order (application document reference TR010032/APP/3.1), the Environmental Masterplan (application document reference TR010032/APP/6.2 Fig 2.4) and the Environmental Constraints Plan (application document reference TR010032/APP/6.2 Fig 2.3) and associated drawings and documents.

**BOUNDARIES**

	Order Limits
	Local Authority boundary
	Proposed replacement travellers site

**PROPOSED ENGINEERING AND CONSTRUCTION**

	New carriageway
	Overbridge
	Underpass

	Culvert
	Traffic sign
	Gantry
	Lighting
	Infiltration basin, detention basin or retention pond
	Walking, cycling and horse-riding routes
	Green Roof for Tunnel Service Building
	Tunnel
	Ground protection tunnel

**PROPOSED UTILITIES**

	Underground gas diversion
	Realigned or modified overhead electricity line
	Underground multi-utility alignment
	Diversion ties into existing network
	Utility compound or substation

**PROPOSED ENVIRONMENTAL WORKS**

	Woodland planting
	Grassland planting
	Ecological habitat creation and receptor site for protected species
	Temporary ecological habitat
	Bat Barn structure
	Ecological pond

**PROPOSED ENVIRONMENTAL WORKS (continued)**

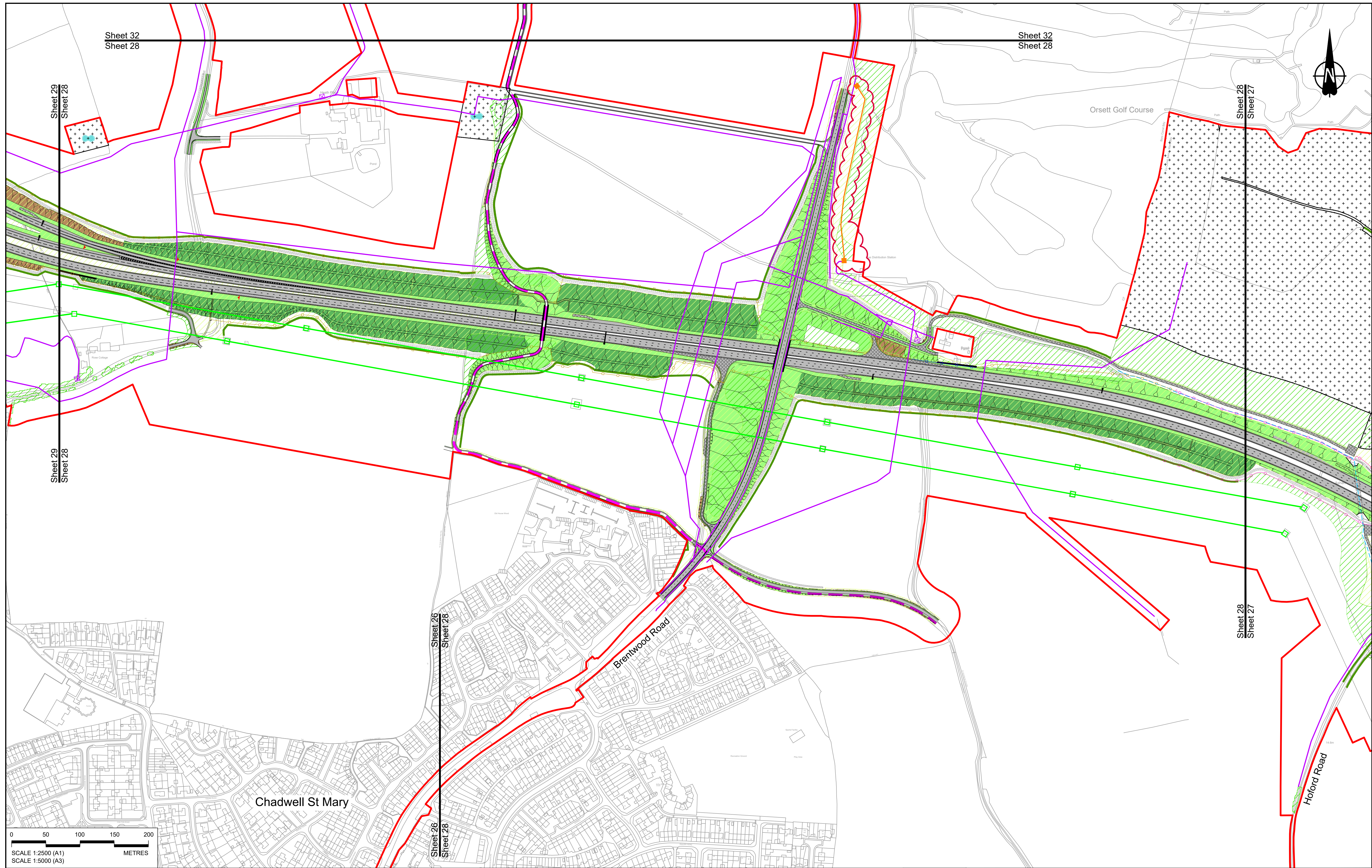
	Flood Compensation Area
	Open space provision, replacement open space or replacement common land
	Hedgerow
	Watercourse diversion
	Ecological fencing (badger)
	Acoustic barrier
	Fencing

Client:

Project: **LOWER THAMES CROSSING**

Status	DCO Application	Original Size	Revision
Application Document Number	TR010032/APP/2.5	A1	P01
Drawing title	<b>GENERAL ARRANGEMENT REGULATION 5(2)(o) SHEET 27</b>		
Drawing Number	HE540039-CJV-BOP-SZZ_GN000000_-DR-CX-10024		
Scale		1:2500	





Sheet 32  
Sheet 28

Sheet 32  
Sheet 28

Sheet 29  
Sheet 28

Sheet 28  
Sheet 27

Sheet 29  
Sheet 28

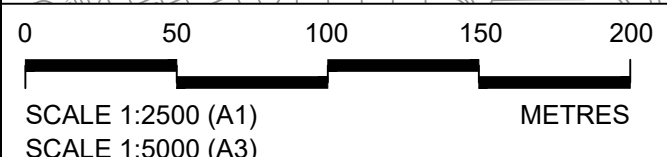
Sheet 28  
Sheet 27

Sheet 26  
Sheet 28

Chadwell St Mary

Brentwood Road

Horford Road



Contains Ordnance Survey data. © Crown copyright and database rights 2022. Ordnance Survey 100030649

NOTES:

- The proposed arrangement of the Scheme is illustrative only and will be subject to change as part of detailed design development. Any changes will be limited to being within the constraints included in the Development Consent Order (application document reference TR010032/APP/3.1).
- These plans should be read in conjunction with the Development Consent Order (application document reference TR010032/APP/3.1).
- For Environmental details refer to the Environmental Masterplan (application document reference TR010032/APP/6.2 Fig 2.4) and Environmental Constraints Plan (application document reference TR010032/APP/6.2 Fig 2.3) and associated drawings and documents.

Rev	Status	Rev. Date	Purpose of revision	Drawn	Chkd	Apprv'd
P01	S8	19/10/2022	DCO Application	GP	RO	ASB
P02	S8	02/10/2023	Deadline 5	GP	RO	ASB

**BOUNDARIES**

- Order Limits
- Local Authority boundary
- Proposed replacement travellers site

**PROPOSED ENGINEERING AND CONSTRUCTION**

- New carriageway
- Overbridge
- Underpass

- Culvert
- Traffic sign
- Gantry
- Lighting
- Infiltration basin, detention basin or retention pond
- Walking, cycling and horse-riding routes
- Green Roof for Tunnel Service Building
- Tunnel
- Ground protection tunnel

**PROPOSED UTILITIES**

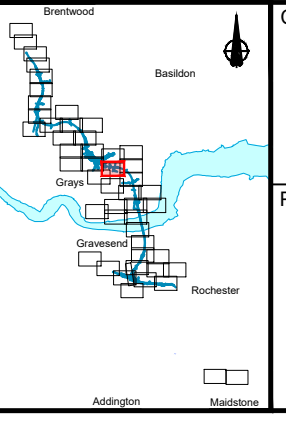
- Underground gas diversion
- Realigned or modified overhead electricity line
- Underground multi-utility alignment
- Diversion ties into existing network
- Utility compound or substation

**PROPOSED ENVIRONMENTAL WORKS**

- Woodland planting
- Grassland planting
- Ecological habitat creation and receptor site for protected species
- Temporary ecological habitat
- Bat Barn structure
- Ecological pond

- Earthworks - Cutting
- Earthworks - Embankment
- Earthworks - False cutting and landscaping
- Verge
- Retaining wall
- Water pipe & self-regulating valve
- Maintenance access
- Car park
- Rendezvous point

- Flood Compensation Area
- Open space provision, replacement open space or replacement common land
- Hedgerow
- Watercourse diversion
- Ecological fencing (badger)
- Acoustic barrier
- Fencing

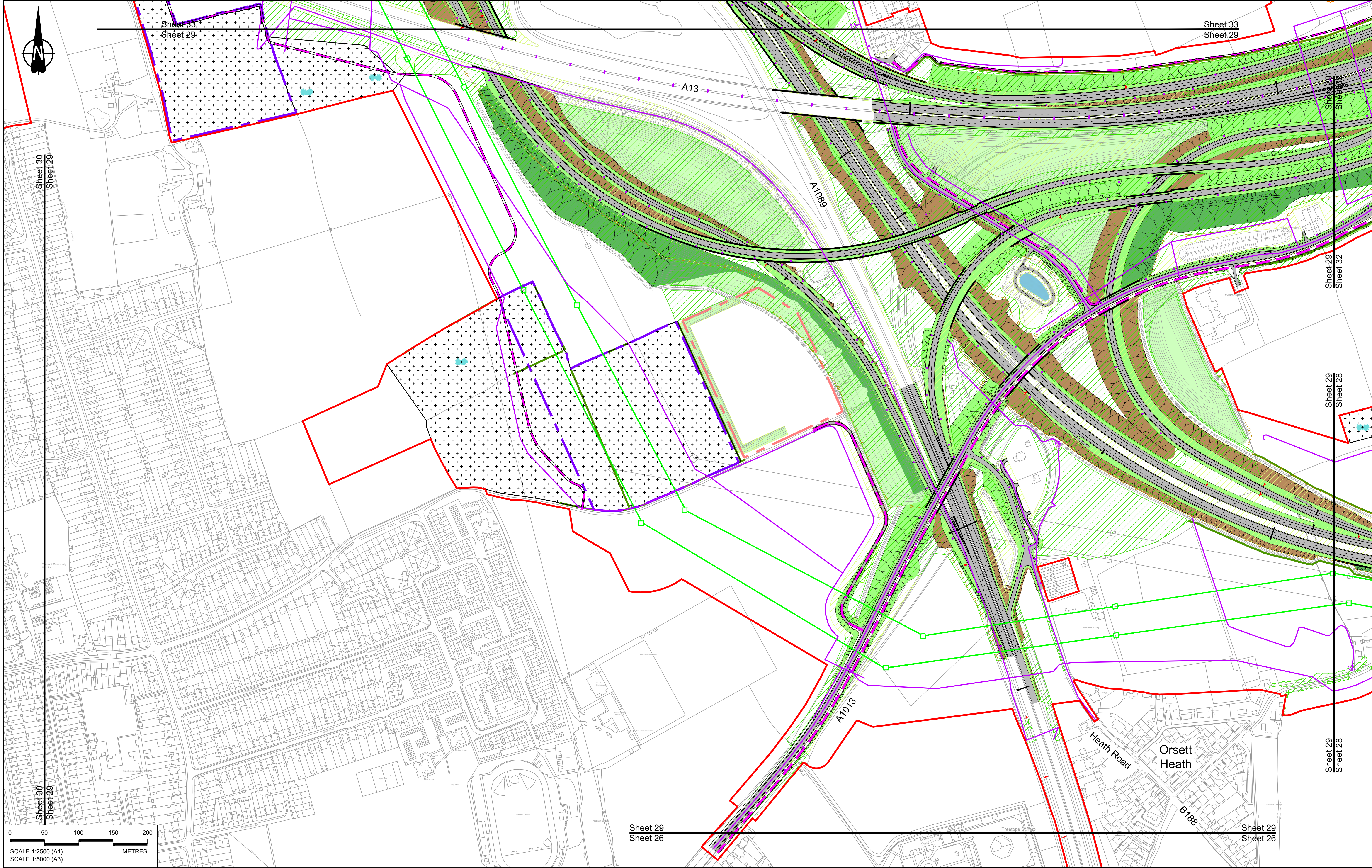


Client: national highways

Project: LOWER THAMES CROSSING

Status	DCO Examination	Original Size	A1	Revision	P02
Application Document Number	TR010032/APP/2.5	Scale	1:2500		
Drawing title	GENERAL ARRANGEMENT REGULATION 5(2)(o) SHEET 28				
Drawing Number	HE540039-CJV-BOP-SZZ_GN000000_-DR-CX-10025				





0 50 100 150 200 METRES

SCALE 1:2500 (A1)  
SCALE 1:5000 (A3)

P01	S8	19/10/2022	DCO Application	GP	RO	ASB
Rev	Status	Rev. Date	Purpose of revision	Drawn	Chck'd	Apprv'd

**NOTES:**

- The proposed arrangement of the Scheme is illustrative only and will be subject to change as part of detailed design development. Any changes will be limited to being within the constraints included in the Development Consent Order (application document reference TR010032/APP/2.1).
- These plans should be read in conjunction with the Development Consent Order (application document reference TR010032/APP/2.1) and Environmental Masterplan (application document reference TR010032/APP/2 Fig 2.4) and Environmental Constraints Plan (application document reference TR010032/APP/2 Fig 2.3) and associated drawings and documents.

**BOUNDARIES**

- Order Limits
- Local Authority boundary
- Proposed replacement travellers site

**PROPOSED ENGINEERING AND CONSTRUCTION**

- New carriageway
- Overbridge
- Underpass

- Culvert
- Traffic sign
- Gantry
- Lighting
- Infiltration basin, detention basin or retention pond
- Walking, cycling and horse-riding routes
- Green Road for Tunnel Service Building
- Tunnel
- Ground protection tunnel

**PROPOSED UTILITIES**

- Underground gas diversion
- Resigned or modified overhead electricity line
- Underground multiutility alignment
- Diversion ties into existing network
- Utility compound or substation

**PROPOSED ENVIRONMENTAL WORKS**

- Woodland planting
- Grassland planting
- Ecological habitat creation and receptor site for protected species
- Temporary ecological habitat
- Bat Barn structure
- Ecological pond


- Flood Compensation Area
- Open space provision, replacement open space or replacement common land
- Hedgerow
- Watercourse diversion
- Ecological fencing (badger)
- Acoustic barrier
- Fencing

Client: national highways

Project: LOWER THAMES CROSSING

Status	DCO Application	Original Size	A1	Revision	P01
Application Document Number	TR010032/APP/2.5	Scale	1:2500		
Drawing title	GENERAL ARRANGEMENT REGULATION 5(2)(o) SHEET 29				
Drawing Number	HE540039-CJV-BOP-SZZ_GN000000_-DR-CX-10026				





Wedbridge Road

A13

A1012

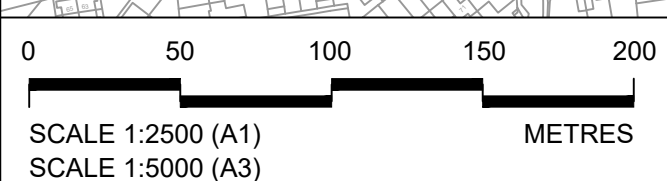
Sheet 30  
Sheet 29

Sheet 30  
Sheet 29

North  
Stifford

Little  
Thurrock

William Edwards School  
and Sports College  
(secondary)



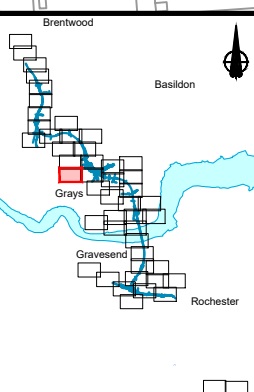
**NOTES:**  
1. The proposed arrangement of the Scheme is illustrative only and will be subject to change as part of detailed design development. Any changes will be limited to being within the constraints included in the Development Consent Order (application document reference TR010032/APP/3.1).  
2. These plans should be read in conjunction with the Development Consent Order (application document reference TR010032/APP/3.1).  
3. For Environmental details refer to the Environmental Masterplan (application document reference TR010032/APP/6.2 Fig 2.4) and Environmental Constraints Plan (application document reference TR010032/APP/6.2 Fig 2.3) and associated drawings and documents.

**BOUNDARIES**  
Order Limits  
Local Authority boundary  
Proposed replacement travellers site  
**PROPOSED ENGINEERING AND CONSTRUCTION**  
New carriageway  
Overbridge  
Underpass

Culvert  
Traffic sign  
Gantry  
Lighting  
Infiltration basin, detention basin or retention pond  
Walking, cycling and horse-riding routes  
Green Roof for Tunnel Service Building  
Tunnel  
Ground protection tunnel  
Earthworks - Cutting  
Earthworks - Embankment  
Earthworks - False cutting and landscaping  
Verge  
Retaining wall  
Water pipe & self-regulating valve  
Maintenance access  
Car park  
Rendezvous point

**PROPOSED UTILITIES**  
Underground gas diversion  
Realigned or modified overhead electricity line  
Underground multitenancy alignment  
Diversion ties into existing network  
Utility compound or substation

**PROPOSED ENVIRONMENTAL WORKS**  
Woodland planting  
Grassland planting  
Ecological habitat creation and receptor site for protected species  
Temporary ecological habitat  
Bat Barn structure  
Ecological pond  
Flood Compensation Area  
Open space provision, replacement open space or replacement common land  
Hedgerow  
Watercourse diversion  
Ecological fencing (badger)  
Acoustic barrier  
Fencing

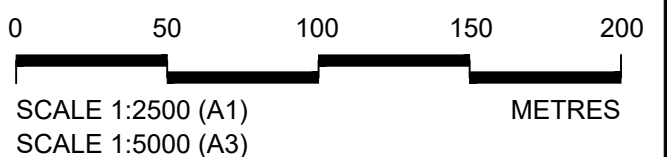
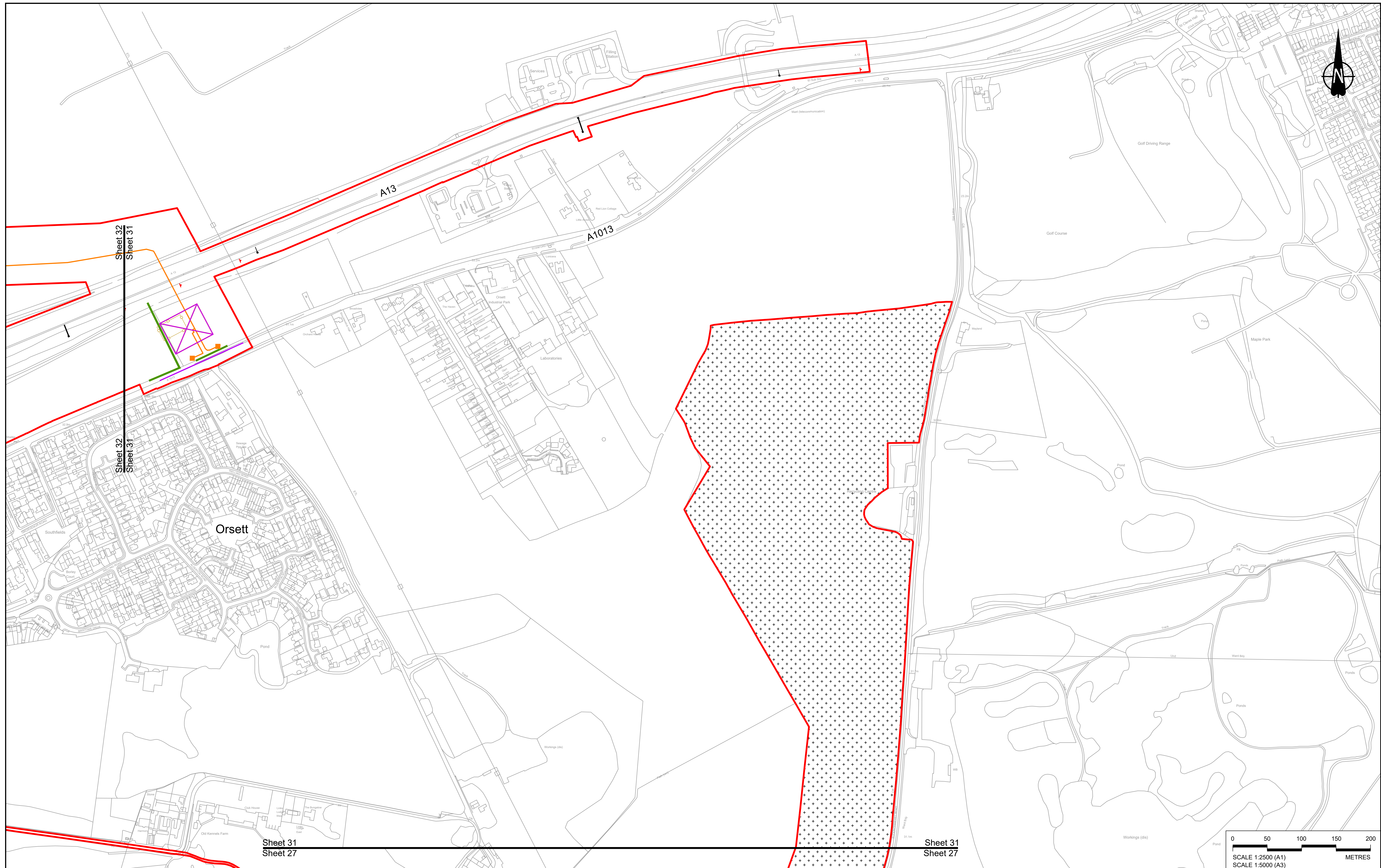


Client  
**national highways**  
Project  
**LOWER THAMES CROSSING**

Status	DCO Application	Original Size	Revision
Application Document Number	TR010032/APP/2.5	A1	P01
Drawing title	GENERAL ARRANGEMENT REGULATION 5(2)(o) SHEET 30		
Drawing Number	HE540039-CJV-BOP-SZZ_GN000000 -DR-CX-10027		
Scale	1:2500		

P01	S8	19/10/2022	DCO Application	GP	RO	ASB
Rev	Status	Rev. Date	Purpose of revision	Drawn	Check'd	Apprv'd





Contains Ordnance Survey data. © Crown copyright and database rights 2022. Ordnance Survey 100039649

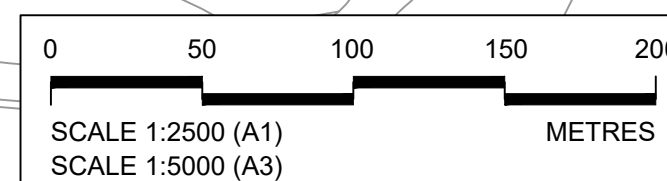
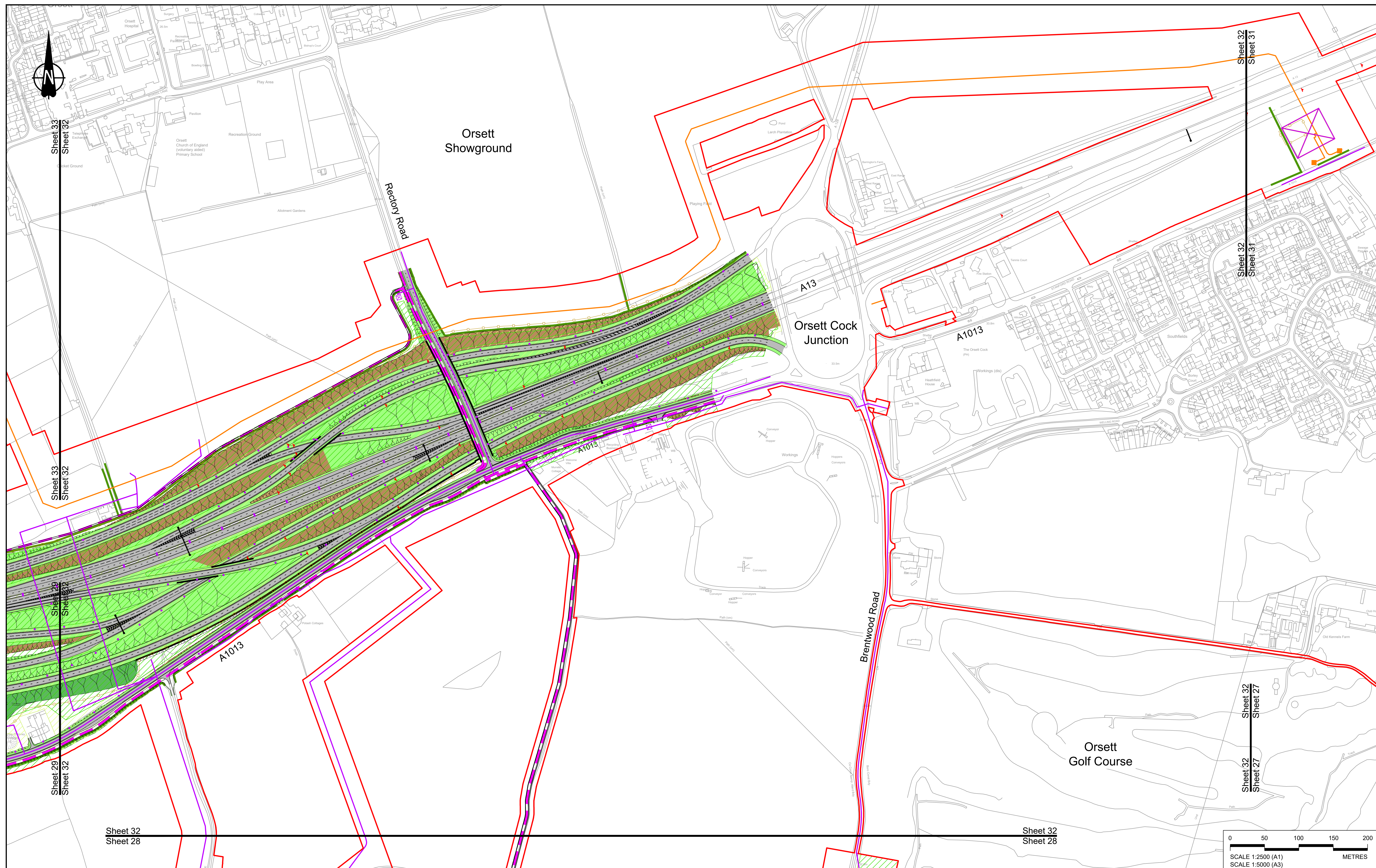
P01	S8	19/10/2022	DCO Application	GP	RO	ASB
Rev	Status	Rev. Date	Purpose of revision	Drawn	Check'd	Apprv'd

**NOTES:**

- The proposed arrangement of the Scheme is illustrative only and will be subject to change as part of detailed design development. Any changes will be limited to being within the constraints included in the Development Consent Order (application document reference TR010032/APP/3.1).
- These plans should be read in conjunction with the Development Consent Order (application document reference TR010032/APP/3.1).
- For Environmental details refer to the Environmental Masterplan (application document reference TR010032/APP/6.2 Fig 2.4) and Environmental Constraints Plan (application document reference TR010032/APP/6.2 Fig 2.3) and associated drawings and documents.

<p><b>BOUNDARIES</b></p> <ul style="list-style-type: none"> <li>Order Limits</li> <li>Local Authority boundary</li> <li>Proposed replacement travellers site</li> </ul> <p><b>PROPOSED ENGINEERING AND CONSTRUCTION</b></p> <ul style="list-style-type: none"> <li>New carriageway</li> <li>Overbridge</li> <li>Underpass</li> </ul>	<ul style="list-style-type: none"> <li>Culvert</li> <li>Traffic sign</li> <li>Gantry</li> <li>Lighting</li> <li>Infiltration basin, detention basin or retention pond</li> <li>Walking, cycling and horse-riding routes</li> <li>Green Roof for Tunnel Service Building</li> <li>Tunnel</li> <li>Ground protection tunnel</li> </ul>	<ul style="list-style-type: none"> <li>Earthworks - Cutting</li> <li>Earthworks - Embankment</li> <li>Earthworks - False cutting and landscaping</li> <li>Verge</li> <li>Retaining wall</li> <li>Water pipe &amp; self-regulating valve</li> <li>Maintenance access</li> <li>Car park</li> <li>Rendezvous point</li> </ul>	<p><b>PROPOSED UTILITIES</b></p> <ul style="list-style-type: none"> <li>Underground gas diversion</li> <li>Realigned or modified overhead electricity line</li> <li>Underground multiutility alignment</li> <li>Division ties into existing network</li> <li>Utility compound or substation</li> </ul>	<p><b>PROPOSED ENVIRONMENTAL WORKS</b></p> <ul style="list-style-type: none"> <li>Woodland planting</li> <li>Grassland planting</li> <li>Ecological habitat creation and receptor site for protected species</li> <li>Temporary ecological habitat</li> <li>Bat Barn structure</li> <li>Ecological pond</li> </ul>	<ul style="list-style-type: none"> <li>Flood Compensation Area</li> <li>Open space provision, replacement open space or replacement common land</li> <li>Hedgerow</li> <li>Watercourse diversion</li> <li>Ecological fencing (badger)</li> <li>Acoustic barrier</li> <li>Fencing</li> </ul>		<p>Client</p> <p>Project</p> <p><b>LOWER THAMES CROSSING</b></p>	<p>Status: DCO Application</p> <p>Application Document Number: TR010032/APP/2.5</p> <p>Drawing title: GENERAL ARRANGEMENT REGULATION 5(2)(o) SHEET 31</p> <p>Drawing Number: HE540039-CJV-BOP-SZZ_GN000000_-DR-CX-10028</p> <p>Original Size: A1</p> <p>Revision: P01</p> <p>Scale: 1:2500</p>
--	--	--	--	--	---	--	--	--





Contains Ordnance Survey data. © Crown copyright and database rights 2022. Ordnance Survey 100030649

P01	S8	19/10/2022	DCO Application	GP	RO	ASB
Rev	Status	Rev. Date	Purpose of revision	Drawn	Chck'd	Apprv'd

**NOTES:**

- The proposed arrangement of the Scheme is illustrative only and will be subject to change as part of detailed design development. Any changes will be limited to being within the constraints included in the Development Consent Order (application document reference TR010032/APP/3.1).
- These plans should be read in conjunction with the Development Consent Order (application document reference TR010032/APP/3.1).
- For Environmental details refer to the Environmental Masterplan (application document reference TR010032/APP/6.2 Fig 2.4) and Environmental Constraints Plan (application document reference TR010032/APP/6.2 Fig 2.3) and associated drawings and documents.

**BOUNDARIES**

	Order Limits
	Local Authority boundary
	Proposed replacement travellers site

**PROPOSED ENGINEERING AND CONSTRUCTION**

	New carriageway
	Overbridge
	Underpass

	Culvert
	Traffic sign
	Gantry
	Lighting
	Infiltration basin, detention basin or retention pond
	Walking, cycling and horse-riding routes
	Green Roof for Tunnel Service Building
	Tunnel
	Ground protection tunnel

**PROPOSED UTILITIES**

	Underground gas diversion
	Resigned or modified overhead electricity line
	Underground multiutility alignment
	Diversion ties into existing network
	Utility compound or substation

**PROPOSED ENVIRONMENTAL WORKS**

	Woodland planting
	Grassland planting
	Ecological habitat creation and receptor site for protected species
	Temporary ecological habitat
	Bat Barn structure
	Ecological pond

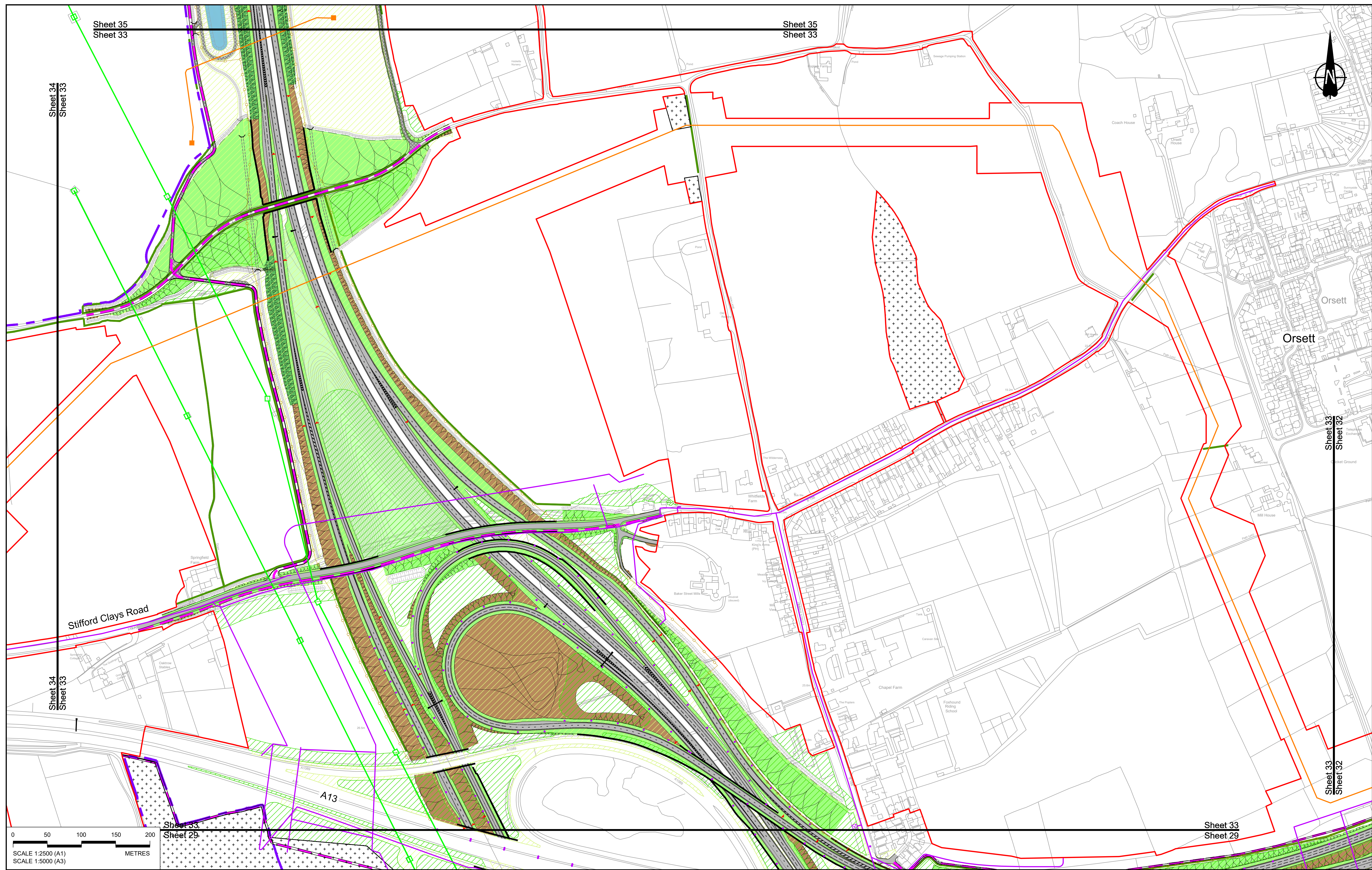
	Flood Compensation Area
	Open space provision, replacement open space or replacement common land
	Hedgerow
	Watercourse diversion
	Ecological fencing (badger)
	Acoustic barrier
	Fencing

Client: **national highways**

Project: **LOWER THAMES CROSSING**

Status	DCO Application	Original Size	A1	Revision	P01
Application Document Number	TR010032/APP/2.5	Scale	1:2500		
Drawing title	<b>GENERAL ARRANGEMENT REGULATION 5(2)(o) SHEET 32</b>				
Drawing Number	HE540039-CJV-BOP-SZZ_GN000000_-DR-CX-10029				





Sheet 35  
Sheet 33

Sheet 35  
Sheet 33

Sheet 34  
Sheet 33

Sheet 33  
Sheet 32

Sheet 34  
Sheet 33

Sheet 33  
Sheet 32

Sheet 33  
Sheet 29

Sheet 33  
Sheet 29



Contains Ordnance Survey data. © Crown copyright and database rights 2022. Ordnance Survey 100030649

NOTES:

- The proposed arrangement of the Scheme is illustrative only and will be subject to change as part of detailed design development. Any changes will be limited to being within the constraints included in the Development Consent Order (application document reference TR010032/APP/3.1).
- These plans should be read in conjunction with the Development Consent Order (application document reference TR010032/APP/3.1), the Environmental Statement (application document reference TR010032/APP/6.2 Fig 2.4) and Environmental Constraints Plan (application document reference TR010032/APP/6.2 Fig 2.3) and associated drawings and documents.

P01	S8	19/10/2022	DCO Application	GP	RO	ASB
Rev	Status	Rev. Date	Purpose of revision	Drawn	Chk'd	Apprv'd

BOUNDARIES	
	Order Limits
	Local Authority boundary
	Proposed replacement travellers site
PROPOSED ENGINEERING AND CONSTRUCTION	
	New carriageway
	Overbridge
	Underpass

	Culvert
	Traffic sign
	Gantry
	Lighting
	Infiltration basin, detention basin or retention pond
	Walking, cycling and horse-riding routes
	Green Roof for Tunnel Service Building
	Tunnel
	Ground protection tunnel

PROPOSED UTILITIES	
	Underground gas diversion
	Realigned or modified overhead electricity line
	Underground multitality alignment
	Division lies into existing network
	Utility compound or substation

PROPOSED ENVIRONMENTAL WORKS	
	Woodland planting
	Grassland planting
	Ecological habitat creation and receptor site for protected species
	Temporary ecological habitat
	Bat Barn structure
	Ecological pond

	Flood Compensation Area
	Open space provision, replacement open space or replacement common land
	Hedgerow
	Watercourse diversion
	Ecological fencing (badger)
	Acoustic barrier
	Fencing

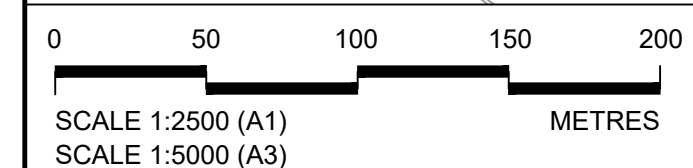
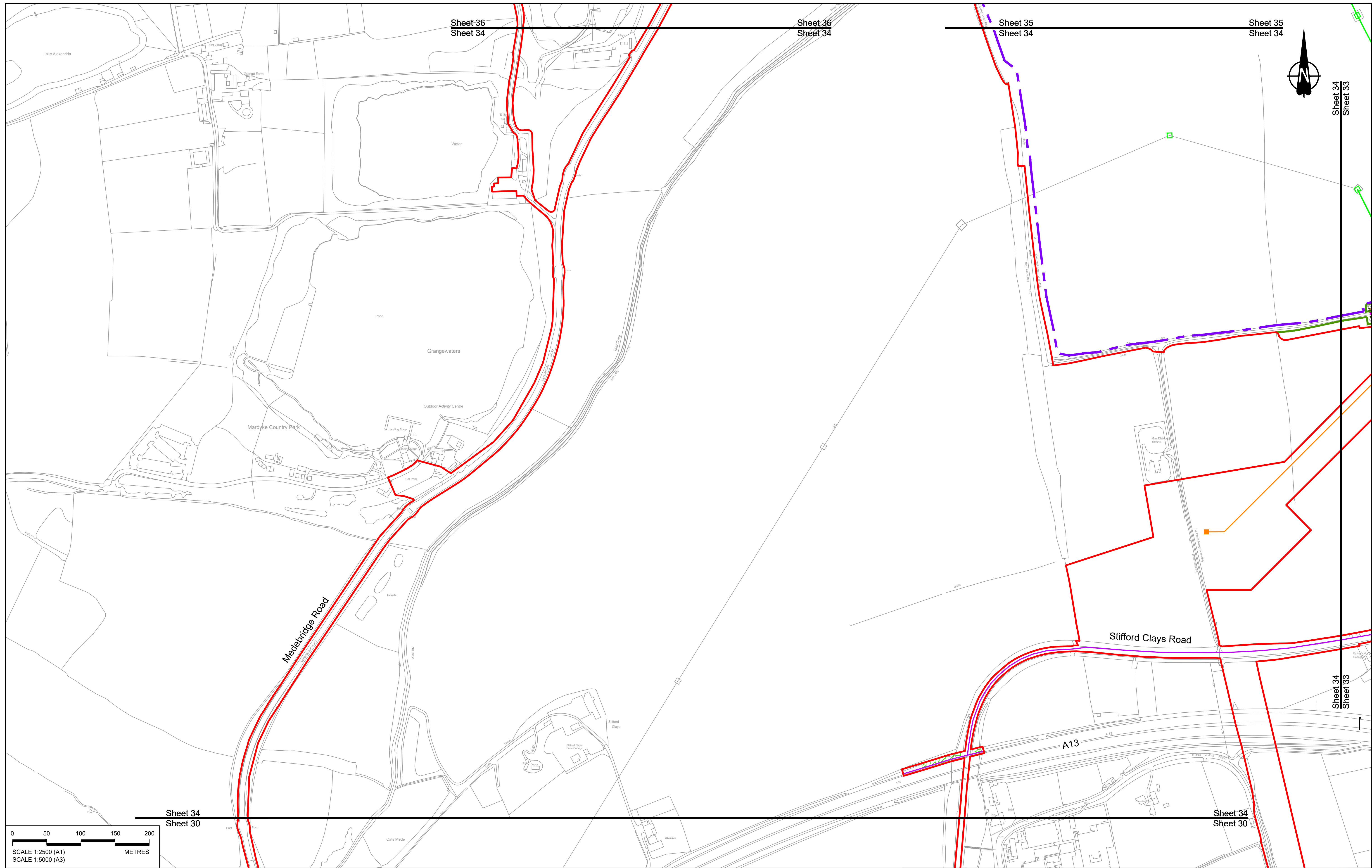
Client:

Project:

**LOWER THAMES CROSSING**

Status	DCO Application	Original Size	A1	Revision	P01
Application Document Number	TR010032/APP/2.5	Scale	1:2500		
Drawing title	<b>GENERAL ARRANGEMENT REGULATION 5(2)(o) SHEET 33</b>				
Drawing Number	HE540039-CJV-BOP-SZZ_GN000000_-DR-CX-10030				





Sheet 34  
Sheet 30

Sheet 34  
Sheet 30

Contains Ordnance Survey data. © Crown copyright and database rights 2022. Ordnance Survey 100039649						
<p><b>NOTES:</b></p> <p>1. The proposed arrangement of the Scheme is illustrative only and will be subject to change as part of detailed design development. Any changes will be limited to being within the constraints included in the Development Consent Order (application document reference TR010032/APP/3.1).</p> <p>2. These plans should be read in conjunction with the Development Consent Order (application document reference TR010032/APP/3.1).</p> <p>3. For Environmental details refer to the Environmental Masterplan (application document reference TR010032/APP/6.2 Fig 2.4) and Environmental Constraints Plan (application document reference TR010032/APP/6.2 Fig 2.3) and associated drawings and documents.</p>						
P01	SB	19/10/2022	DCO Application	GP	RO	ASB
Rev	Status	Rev. Date	Purpose of revision	Drawn	Check'd	Apprv'd

BOUNDARIES	
	Order Limits
	Local Authority boundary
	Proposed replacement travellers site
PROPOSED ENGINEERING AND CONSTRUCTION	
	New carriageway
	Overbridge
	Underpass
	Culvert
	Traffic sign
	Gantry
	Lighting
	Infiltration basin, detention basin or retention pond
	Walking, cycling and horse-riding routes
	Green Roof for Tunnel Service Building
	Tunnel
	Ground protection tunnel

	Earthworks - Cutting
	Earthworks - Embankment
	Earthworks - False cutting and landscaping
	Verge
	Retaining wall
	Water pipe & self-regulating valve
	Maintenance access
	Car park
	Rendezvous point

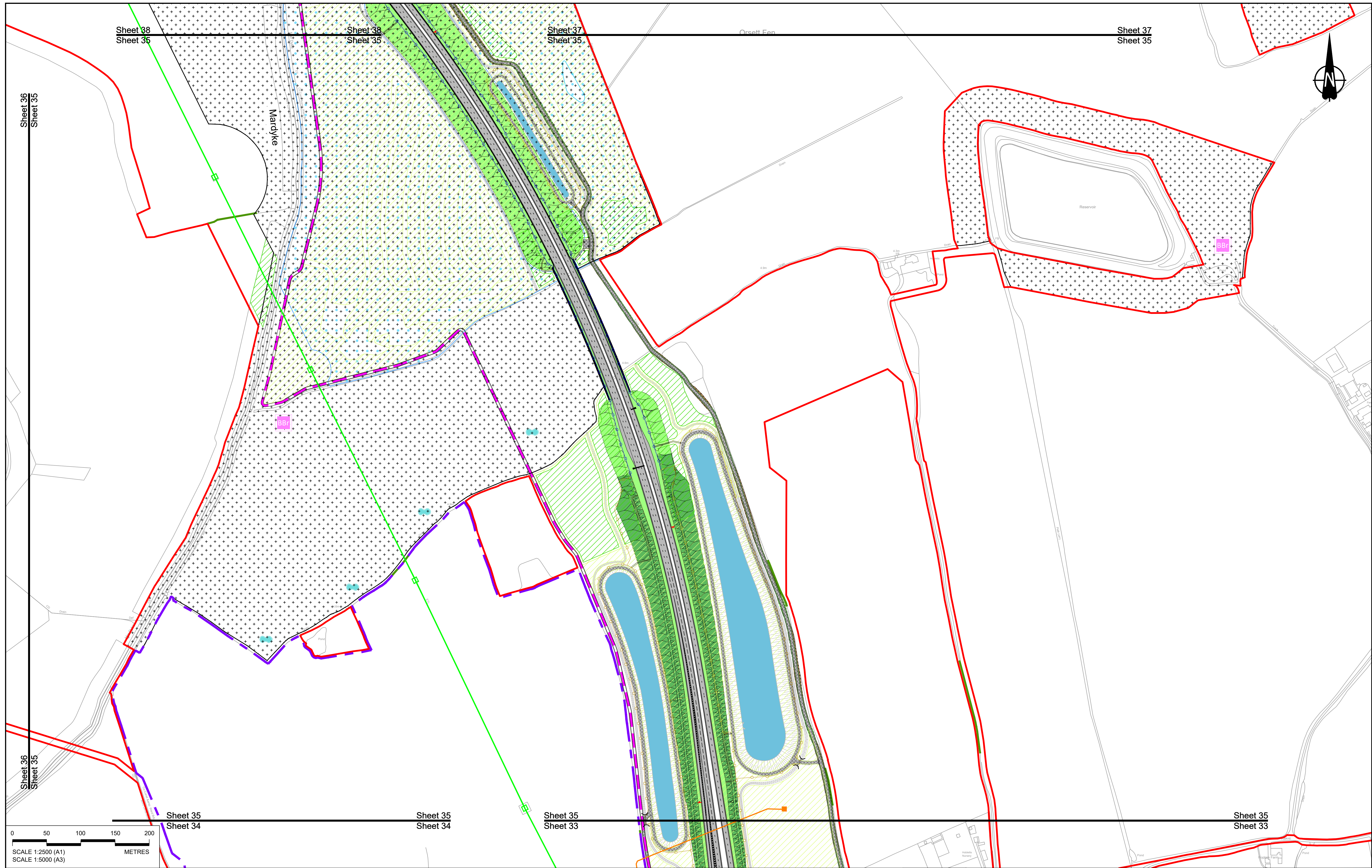
PROPOSED UTILITIES	
	Underground gas diversion
	Realigned or modified overhead electricity line
	Underground multiutility alignment
	Division ties into existing network
	Utility compound or substation

PROPOSED ENVIRONMENTAL WORKS	
	Woodland planting
	Grassland planting
	Ecological habitat creation and receptor site for protected species
	Temporary ecological habitat
	Bat Barn structure
	Ecological pond

	Flood Compensation Area
	Open space provision, replacement open space or replacement common land
	Hedgerow
	Watercourse diversion
	Ecological fencing (badger)
	Acoustic barrier
	Fencing

	Status	DCO Application	Original Size	Revision
	Application Document Number	TR010032/APP/2.5	A1	P01
<p>Project</p> <p><b>LOWER THAMES CROSSING</b></p>	Drawing title	<b>GENERAL ARRANGEMENT REGULATION 5(2)(o) SHEET 34</b>		
	Drawing Number	HE540039-CJV-BOP-SZZ_GN000000_-DR-CX-10031		
	Scale	1:2500		





Sheet 38  
Sheet 35

Sheet 38  
Sheet 35

Sheet 37  
Sheet 35

Sheet 37  
Sheet 35

Sheet 36  
Sheet 35

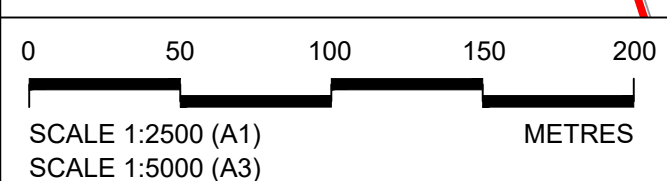
Sheet 36  
Sheet 35

Sheet 35  
Sheet 34

Sheet 35  
Sheet 34

Sheet 35  
Sheet 33

Sheet 35  
Sheet 33



Contains Ordnance Survey data. © Crown copyright and database rights 2022. Ordnance Survey 100035649

NOTES:

- The proposed arrangement of the Scheme is illustrative only and will be subject to change as part of detailed design development. Any changes will be limited to being within the constraints included in the Development Consent Order (application document reference TR010032/APP/3.1).
- These plans should be read in conjunction with the Development Consent Order (application document reference TR010032/APP/3.1).
- For Environmental details refer to the Environmental Masterplan (application document reference TR010032/APP/6.2 Fig 2.4) and Environmental Constraints Plan (application document reference TR010032/APP/6.2 Fig 2.3) and associated drawings and documents.

P01	S8	19/10/2022	DCO Application	GP	RO	ASB
Rev	Status	Rev. Date	Purpose of revision	Drawn	Check'd	Apprv'd

**BOUNDARIES**

- Order Limits
- Local Authority boundary
- Proposed replacement travellers site

**PROPOSED ENGINEERING AND CONSTRUCTION**

- New carriageway
- Overbridge
- Underpass
- Culvert
- Traffic sign
- Gantry
- Lighting
- Infiltration basin, detention basin or retention pond
- Walking, cycling and horse-riding routes
- Green Roof for Tunnel Service Building
- Tunnel
- Ground protection tunnel

- Earthworks - Cutting
- Earthworks - Embankment
- Earthworks - False cutting and landscaping
- Verge
- Retaining wall
- Water pipe & self-regulating valve
- Maintenance access
- Car park
- Rendezvous point

**PROPOSED UTILITIES**

- Underground gas diversion
- Realigned or modified overhead electricity line
- Underground multiutility alignment
- Diversion ties into existing network
- Utility compound or substation

**PROPOSED ENVIRONMENTAL WORKS**

- Woodland planting
- Grassland planting
- Ecological habitat creation and receptor site for protected species
- Temporary ecological habitat
- Bat Barn structure
- Ecological pond

**Flood Compensation Area**

- Open space provision, replacement open space or replacement common land
- Hedgerow
- Watercourse diversion
- Ecological fencing (badger)
- Acoustic barrier
- Fencing

Client

Project

**LOWER THAMES CROSSING**

Status	DCO Application	Original Size	A1	Revision	P01
Application Document Number	TR010032/APP/2.5	Scale	1:2500		
Drawing title	<b>GENERAL ARRANGEMENT REGULATION 5(2)(o) SHEET 35</b>				
Drawing Number	HE540039-CJV-BOP-SZZ_GN000000_-DR-CX-10032				



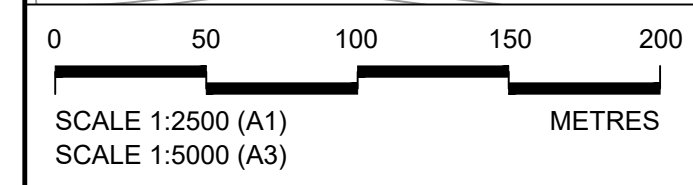
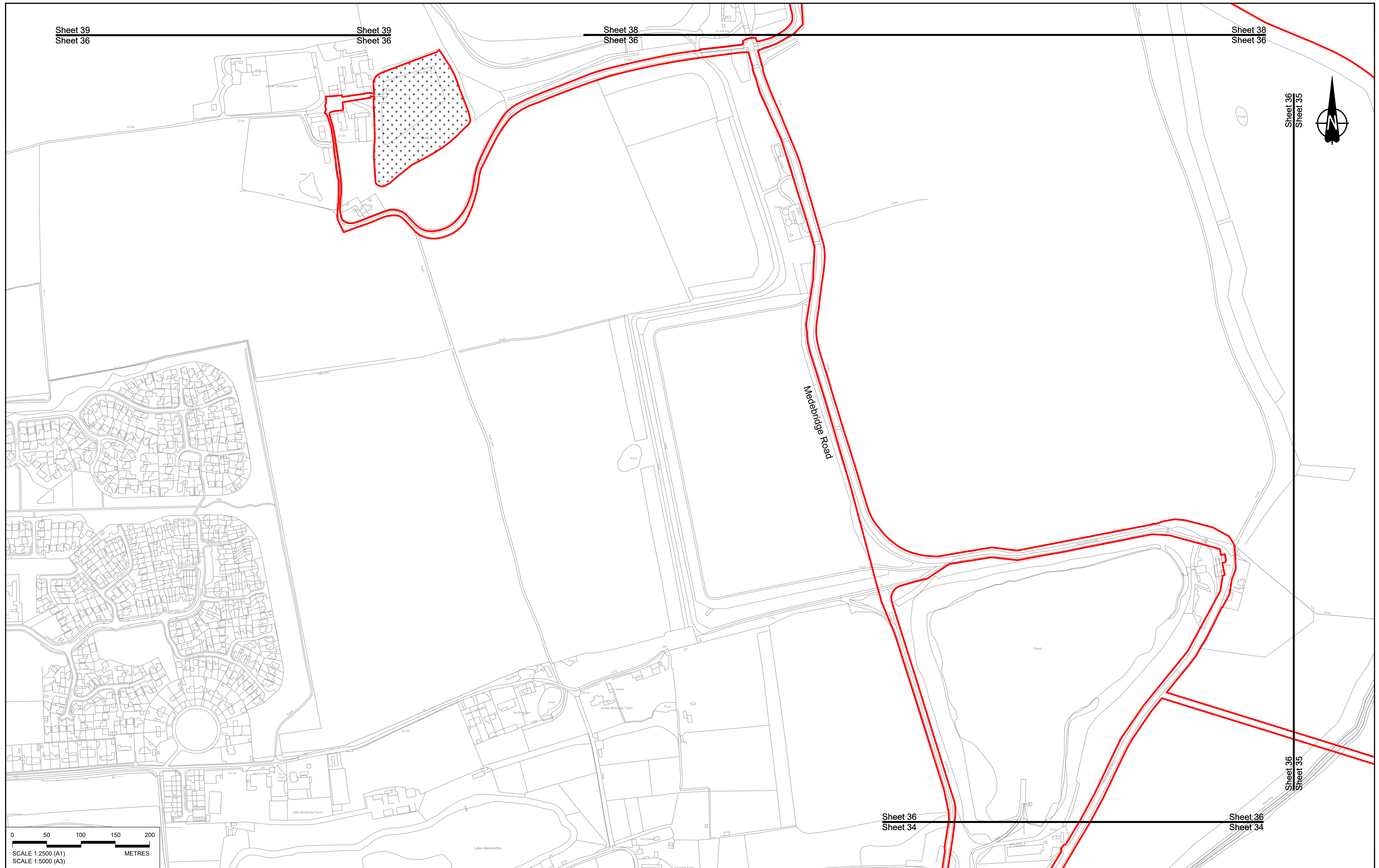

Sheet 39  
Sheet 36

Sheet 39  
Sheet 36

Sheet 38  
Sheet 36

Sheet 38  
Sheet 36

Sheet 36  
Sheet 35



Contains Ordnance Survey data. © Crown copyright and database rights 2022. Ordnance Survey 100039649

**NOTES:**

- The proposed arrangement of the Scheme is illustrative only and will be subject to change as part of detailed design development. Any changes will be limited to being within the constraints included in the Development Consent Order (application document reference TR010032/APP/3.1).
- These plans should be read in conjunction with the Development Consent Order (application document reference TR010032/APP/3.1).
- For Environmental details refer to the Environmental Masterplan (application document reference TR010032/APP/6.2 Fig 2.4) and Environmental Constraints Plan (application document reference TR010032/APP/6.2 Fig 2.3) and associated drawings and documents.

Rev	Status	Rev. Date	Purpose of revision	Drawn	Check'd	Apprv'd
P01	SB	19/10/2022	DCO Application	GP	RO	ASB

**BOUNDARIES**

- Order Limits
- Local Authority boundary
- Proposed replacement travellers site

**PROPOSED ENGINEERING AND CONSTRUCTION**

- New carriageway
- Overbridge
- Underpass

- Culvert
- Traffic sign
- Gantry
- Lighting
- Infiltration basin, detention basin or retention pond
- Walking, cycling and horse-riding routes
- Green Roof for Tunnel Service Building
- Tunnel
- Ground protection tunnel

- Earthworks - Cutting
- Earthworks - Embankment
- Earthworks - False cutting and landscaping
- Verge
- Retaining wall
- Water pipe & self-regulating valve
- Maintenance access
- Car park
- Rendezvous point

**PROPOSED UTILITIES**

- Underground gas diversion
- Realigned or modified overhead electricity line
- Underground multility alignment
- Diversion ties into existing network
- Utility compound or substation

**PROPOSED ENVIRONMENTAL WORKS**

- Woodland planting
- Grassland planting
- Ecological habitat creation and receptor site for protected species
- Temporary ecological habitat
- Bat Barn structure
- Ecological pond

- Flood Compensation Area
- Open space provision, replacement open space or replacement common land
- Hedgerow
- Watercourse diversion
- Ecological fencing (badger)
- Acoustic barrier
- Fencing

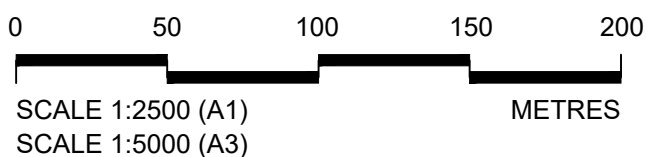
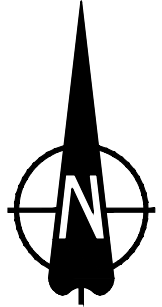
Client

Project

**LOWER THAMES CROSSING**

Status	DCO Application	Original Size	A1	Revision	P01
Application Document Number	TR010032/APP/2.5	Scale	1:2500		
Drawing title	<b>GENERAL ARRANGEMENT REGULATION 5(2)(o) SHEET 36</b>				
Drawing Number	HE540039-CJV-BOP-SZZ_GN000000_-DR-CX-10033				





Contains Ordnance Survey data. © Crown copyright and database rights 2022. Ordnance Survey 100035649

NOTES:

- The proposed arrangement of the Scheme is illustrative only and will be subject to change as part of detailed design development. Any changes will be limited to being within the constraints included in the Development Consent Order (application document reference TR010032/APP/3.1).
- These plans should be read in conjunction with the Development Consent Order (application document reference TR010032/APP/3.1).
- For Environmental details refer to the Environmental Masterplan (application document reference TR010032/APP/6.2 Fig 2.4) and Environmental Constraints Plan (application document reference TR010032/APP/6.2 Fig 2.3) and associated drawings and documents.

Rev	Status	Rev. Date	Purpose of revision	Drawn	Chck'd	Apprv'd
P01	SB	19/10/2022	DCO Application	GP	RO	ASB

**BOUNDARIES**

- Order Limits
- Local Authority boundary
- Proposed replacement travellers site

**PROPOSED ENGINEERING AND CONSTRUCTION**

- New carriageway
- Overbridge
- Underpass
- Culvert
- Traffic sign
- Gantry
- Lighting
- Infiltration basin, detention basin or retention pond
- Walking, cycling and horse-riding routes
- Green Roof for Tunnel Service Building
- Tunnel
- Ground protection tunnel

**PROPOSED UTILITIES**

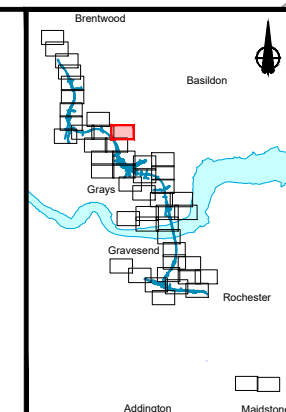
- Underground gas diversion
- Realigned or modified overhead electricity line
- Underground multiutility alignment
- Division ties into existing network
- Utility compound or substation

**PROPOSED ENVIRONMENTAL WORKS**

- Woodland planting
- Grassland planting
- Ecological habitat creation and receptor site for protected species
- Temporary ecological habitat
- Bat Barn structure
- Ecological pond

- Earthworks - Cutting
- Earthworks - Embankment
- Earthworks - False cutting and landscaping
- Verge
- Retaining wall
- Water pipe & self-regulating valve
- Maintenance access
- Car park
- Rendezvous point

- Flood Compensation Area
- Open space provision, replacement open space or replacement common land
- Hedgerow
- Watercourse diversion
- Ecological fencing (badger)
- Acoustic barrier
- Fencing


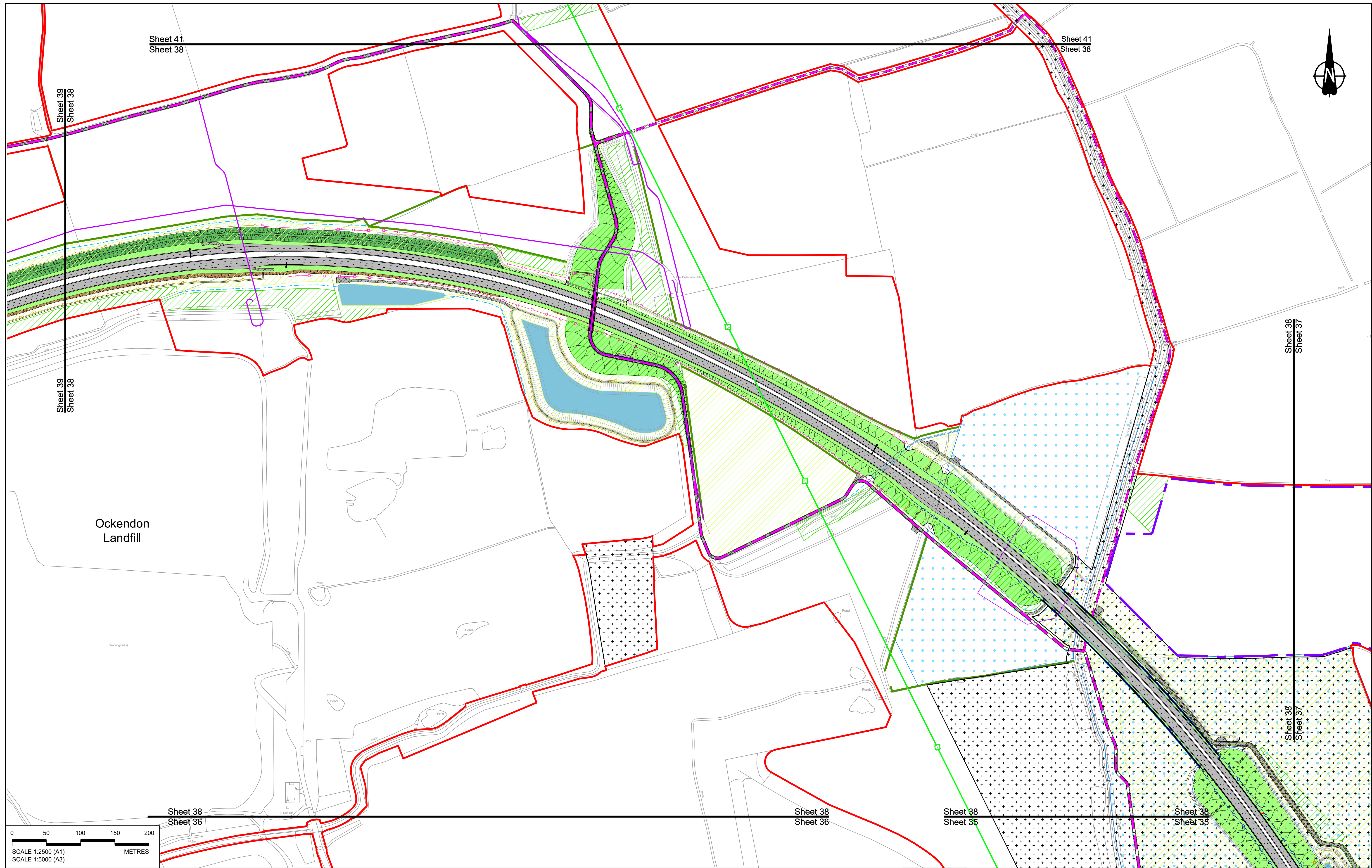


Client: **national highways**

Project: **LOWER THAMES CROSSING**

Status	DCO Application	Original Size	A1	Revision	P01
Application Document Number	TR010032/APP/2.5	Scale	1:2500		
Drawing title	<b>GENERAL ARRANGEMENT REGULATION 5(2)(o) SHEET 37</b>				
Drawing Number	HE540039-CJV-BOP-SZZ_GN000000_-DR-CX-10034				





Sheet 41  
Sheet 38

Sheet 41  
Sheet 38

Sheet 39  
Sheet 38

Sheet 39  
Sheet 38

Sheet 38  
Sheet 37

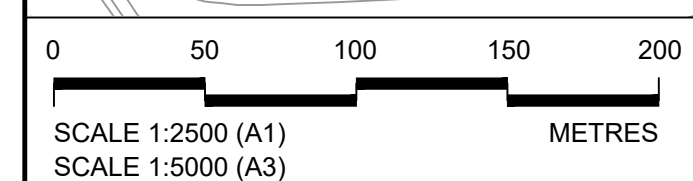
Sheet 38  
Sheet 37

Sheet 38  
Sheet 36

Sheet 38  
Sheet 36

Sheet 38  
Sheet 35

Sheet 38  
Sheet 35



Contains Ordnance Survey data. © Crown copyright and database rights 2022. Ordnance Survey 100039649

**NOTES:**

- The proposed arrangement of the Scheme is illustrative only and will be subject to change as part of detailed design development. Any changes will be limited to being within the constraints included in the Development Consent Order (application document reference TR010032/APP/3.1).
- These plans should be read in conjunction with the Development Consent Order (application document reference TR010032/APP/3.1).
- For Environmental details refer to the Environmental Masterplan (application document reference TR010032/APP/6.2 Fig 2.4) and Environmental Constraints Plan (application document reference TR010032/APP/6.2 Fig 2.3) and associated drawings and documents.

Rev	Status	Rev. Date	Purpose of revision	Drawn	Check'd	Apprv'd
P01	SB	19/10/2022	DCO Application	GP	RO	ASB

**BOUNDARIES**

- Order Limits
- Local Authority boundary
- Proposed replacement travellers site

**PROPOSED ENGINEERING AND CONSTRUCTION**

- New carriageway
- Overbridge
- Underpass
- Culvert
- Traffic sign
- Gantry
- Lighting
- Infiltration basin, detention basin or retention pond
- Walking, cycling and horse-riding routes
- Green Roof for Tunnel Service Building
- Tunnel
- Ground protection tunnel

**PROPOSED UTILITIES**

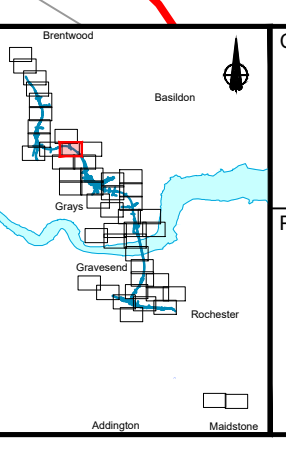
- Underground gas diversion
- Realigned or modified overhead electricity line
- Underground multitenancy alignment
- Diversion ties into existing network
- Utility compound or substation

**PROPOSED ENVIRONMENTAL WORKS**

- Woodland planting
- Grassland planting
- Ecological habitat creation and receptor site for protected species
- Temporary ecological habitat
- Bat Barn structure
- Ecological pond

- Earthworks - Cutting
- Earthworks - Embankment
- Earthworks - False cutting and landscaping
- Verge
- Retaining wall
- Water pipe & self-regulating valve
- Maintenance access
- Car park
- Rendezvous point

- Flood Compensation Area
- Open space provision, replacement open space or replacement common land
- Hedgerow
- Watercourse diversion
- Ecological fencing (badger)
- Acoustic barrier
- Fencing



Client: **national highways**


Project: **LOWER THAMES CROSSING**

Status	DCO Application	Original Size	A1	Revision	P01
Application Document Number	TR010032/APP/2.5	Scale	1:2500		
Drawing title	<b>GENERAL ARRANGEMENT REGULATION 5(2)(o) SHEET 38</b>				
Drawing Number	HE540039-CJV-BOP-SZZ_GN000000_-DR-CX-10035				









Sheet 42  
Sheet 40

Sheet 42  
Sheet 40

Sheet 40  
Sheet 39

Sheet 40  
Sheet 39

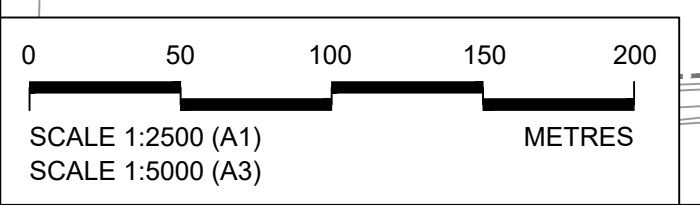
Uxminster and Grays Branch railway

M25

London Borough of Havering  
Thurrock Council

Baldwin Farm

Freeman's Shaw



**NOTES:**

1. The proposed arrangement of the Scheme is illustrative only and will be subject to change as part of detailed design development. Any changes will be limited to being within the constraints included in the Development Consent Order (application document reference TR010032/APP/3.1).
2. These plans should be read in conjunction with the Development Consent Order (application document reference TR010032/APP/3.1).
3. For Environmental details refer to the Environmental Masterplan (application document reference TR010032/APP/6.2 Fig 2.4) and Environmental Constraints Plan (application document reference TR010032/APP/6.2 Fig 2.3) and associated drawings and documents.

**BOUNDARIES**

- Order Limits
- Local Authority boundary
- Proposed replacement travellers site
- New carriageway
- Overbridge
- Underpass

**PROPOSED ENGINEERING AND CONSTRUCTION**

- Culvert
- Gantry
- Lighting
- Infiltration basin, detention basin or retention pond
- Walking, cycling and horse-riding routes
- Green Roof for Tunnel Service Building
- Tunnel
- Ground protection tunnel

**PROPOSED UTILITIES**

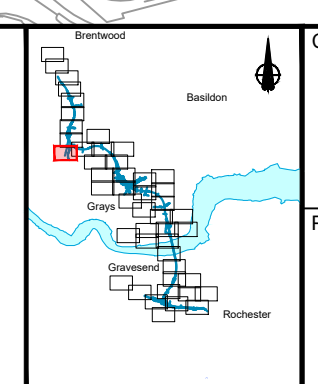
- Underground gas diversion
- Realigned or modified overhead electricity line
- Underground multitality alignment
- Diversion ties into existing network
- Utility compound or substation

**PROPOSED ENVIRONMENTAL WORKS**

- Woodland planting
- Grassland planting
- Ecological habitat creation and receptor site for protected species
- Temporary ecological habitat
- Bat Barn structure
- Ecological pond

**FLOOD COMPENSATION AREA**

- Open space provision, replacement open space or replacement common land
- Hedgerow
- Watercourse diversion
- Ecological fencing (badger)
- Acoustic barrier
- Fencing



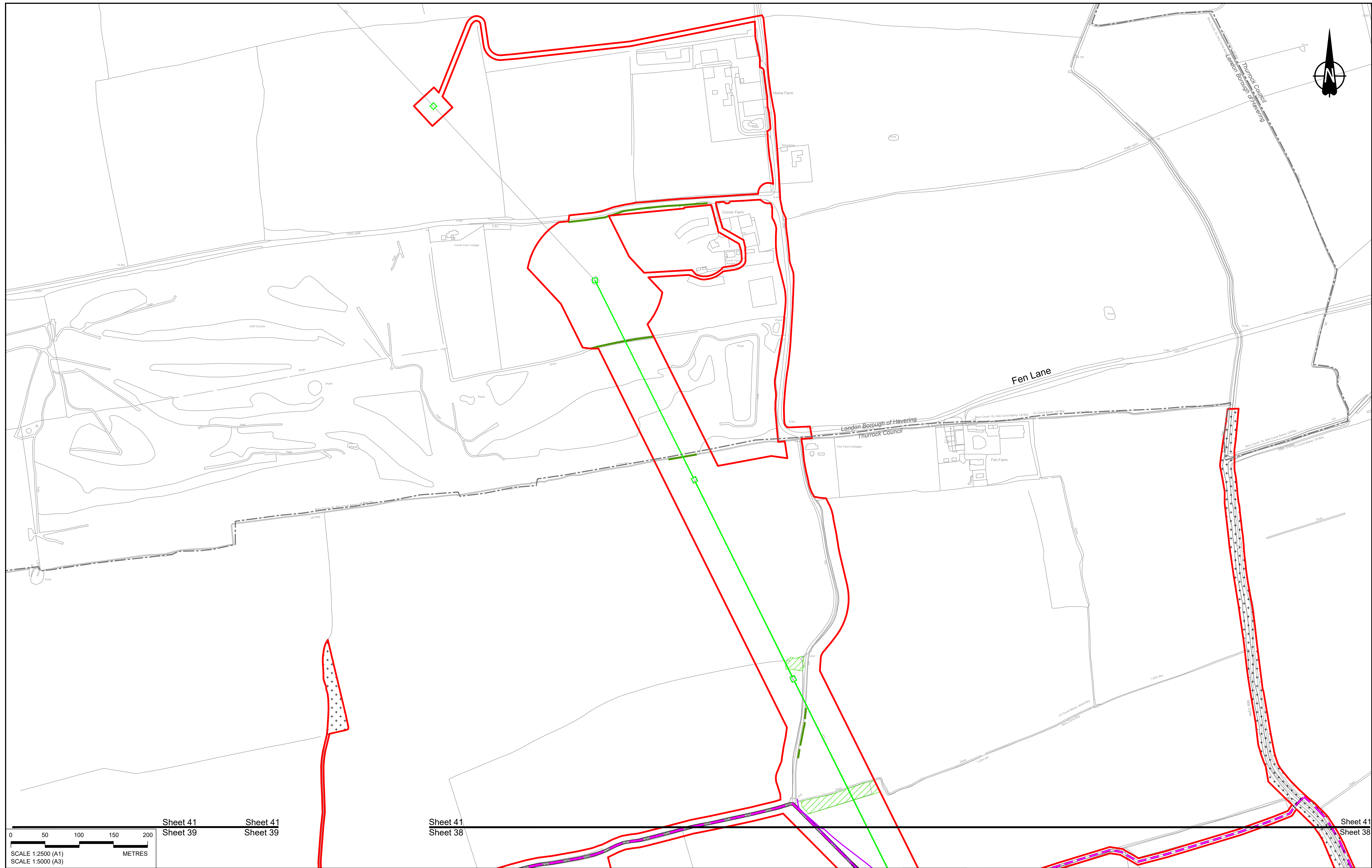
Client: **national highways**

Project: **LOWER THAMES CROSSING**

Status	DCO Application	Original Size	A1	Revision	P01
Application Document Number	TR010032/APP/2.5	Scale	1:2500		
Drawing title	<b>GENERAL ARRANGEMENT REGULATION 5(2)(o) SHEET 40</b>				
Drawing Number	HE540039-CJV-BOP-SZZ_GN000000_-DR-CX-10037				

P01	SB	19/10/2022	DCO Application	GP	RO	ASB
Rev	Status	Rev. Date	Purpose of revision	Drawn	Check'd	Apprv'd





0 50 100 150 200 METRES

SCALE 1:2500 (A1)  
SCALE 1:5000 (A3)

P01	S8	19/10/2022	DCO Application	GP	RO	ASB
Rev	Status	Rev. Date	Purpose of revision	Drawn	Check'd	Apprv'd

Sheet 41  
Sheet 39

Sheet 41  
Sheet 39

Sheet 41  
Sheet 38

Sheet 41  
Sheet 38

**NOTES:**

- The proposed arrangement of the Scheme is illustrative only and will be subject to change as part of detailed design development. Any changes will be limited to being within the constraints included in the Development Consent Order (application document reference TR010032/APP/3.1).
- These plans should be read in conjunction with the Development Consent Order (application document reference TR010032/APP/3.1).
- For Environmental details refer to the Environmental Masterplan (application document reference TR010032/APP/6.2 Fig 2.4) and Environmental Constraints Plan (application document reference TR010032/APP/6.2 Fig 2.3) and associated drawings and documents.

**BOUNDARIES**

- Order Limits
- Local Authority boundary
- Proposed replacement travellers site

**PROPOSED ENGINEERING AND CONSTRUCTION**

- New carriageway
- Overbridge
- Underpass

- Culvert
- Traffic sign
- Gantry
- Lighting
- Infiltration basin, detention basin or retention pond
- Walking, cycling and horse-riding routes
- Green Roof for Tunnel Service Building
- Tunnel
- Ground protection tunnel

- Earthworks - Cutting
- Earthworks - Embankment
- Earthworks - False cutting and landscaping
- Verge
- Retaining wall
- Water pipe & self-regulating valve
- Maintenance access
- Car park
- Rendezvous point

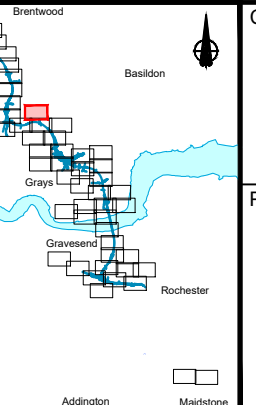
**PROPOSED UTILITIES**

- Underground gas diversion
- Realigned or modified overhead electricity line
- Underground mult utility alignment
- Diversion lies into existing network
- Utility compound or substation

**PROPOSED ENVIRONMENTAL WORKS**

- Woodland planting
- Grassland planting
- Ecological habitat creation and receptor site for protected species
- Temporary ecological habitat
- Bat Barn structure
- Ecological pond

- Flood Compensation Area
- Open space provision, replacement open space or replacement common land
- Hedgerow
- Watercourse diversion
- Ecological fencing (badger)
- Acoustic barrier
- Fencing

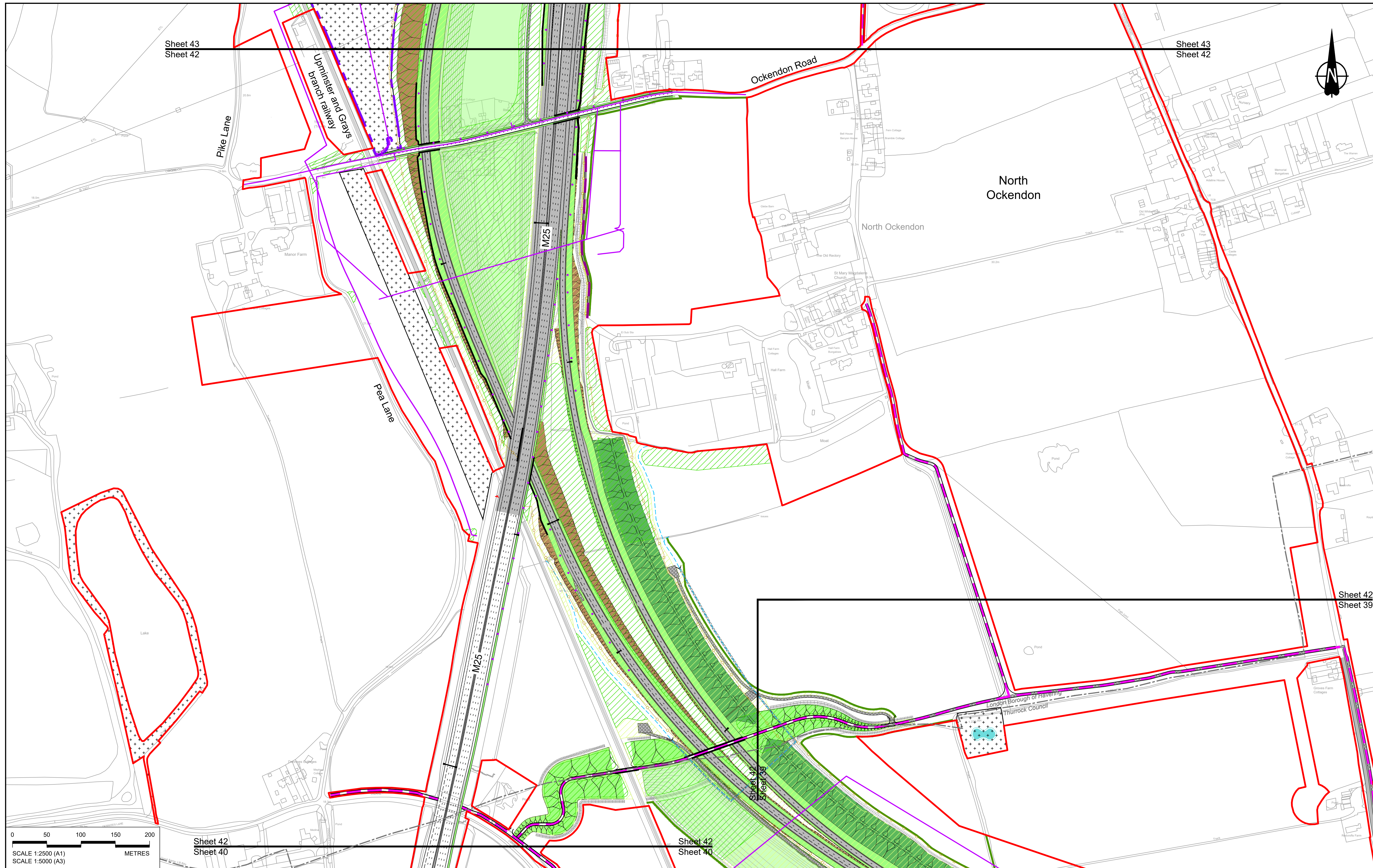


Client: **national highways**

Project: **LOWER THAMES CROSSING**

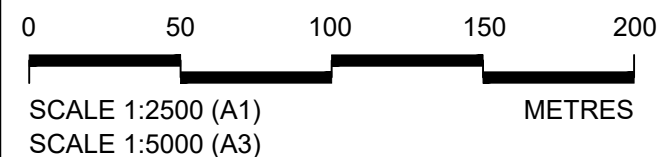

Status	DCO Application	Original Size	Revision
Application Document Number	TR010032/APP/2.5	A1	P01
Drawing title	GENERAL ARRANGEMENT REGULATION 5(2)(o) SHEET 41		
Drawing Number	HE540039-CJV-BOP-SZZ_GN000000_-DR-CX-10039		
		Scale	1:2500





Sheet 43  
Sheet 42

Sheet 43  
Sheet 42



Sheet 42  
Sheet 40

Sheet 42  
Sheet 40

Sheet 42  
Sheet 39

Contains Ordnance Survey data. © Crown copyright and database rights 2022. Ordnance Survey 100039649					
<b>NOTES:</b>					
1. The proposed arrangement of the Scheme is illustrative only and will be subject to change as part of detailed design development. Any changes will be limited to being within the constraints included in the Development Consent Order (application document reference TR010032/APP/3.1).					
2. These plans should be read in conjunction with the Development Consent Order (application document reference TR010032/APP/3.1).					
3. For Environmental details refer to the Environmental Masterplan (application document reference TR010032/APP/6.2 Fig 2.4) and Environmental Constraints Plan (application document reference TR010032/APP/6.2 Fig 2.3) and associated drawings and documents.					
P01	SB	19/10/2022	DCO Application	GP	RO ASB
Rev	Status	Rev. Date	Purpose of revision	Drawn	Check'd Appr'd

Order Limits	Local Authority boundary	Proposed replacement travellers site	New carriageway	Overbridge	Underpass
Culvert	Traffic sign	Gantry	Lighting	Infiltration basin, detention basin or retention pond	Walking, cycling and horse-riding routes
Green Roof for Tunnel Service Building	Tunnel	Ground protection tunnel	Earthworks - Cutting	Earthworks - Embankment	Earthworks - False cutting and landscaping
Verges	Retaining wall	Water pipe & self-regulating valve	Maintenance access	Car park	Rendezvous point

PROPOSED UTILITIES	PROPOSED ENVIRONMENTAL WORKS	Flood Compensation Area
Underground gas diversion	Woodland planting	Open space provision, replacement open space or replacement common land
Realigned or modified overhead electricity line	Grassland planting	Hedgerow
Underground multi-utility alignment	Ecological habitat creation and receptor site for protected species	Watercourse diversion
Diversion ties into existing network	Temporary ecological habitat	Ecological fencing (badger)
Utility compound or substation	Bat Barn structure	Acoustic barrier
	Ecological pond	Fencing

Client	Project
national highways	LOWER THAMES CROSSING

Status	DCO Application	Original Size	Revision
Application Document Number	TR010032/APP/2.5	A1	P01
Drawing title	GENERAL ARRANGEMENT REGULATION 5(2)(o) SHEET 42		
Drawing Number	HE540039-CJV-BOP-SZZ_GN000000_-DR-CX-10040		

Scale	1:2500
HE540039-CJV-BOP-SZZ_GN000000_-DR-CX-10040.dwg	



Sheet 44  
Sheet 43

Sheet 44  
Sheet 43

Thames Chase  
Forest

North  
Ockendon

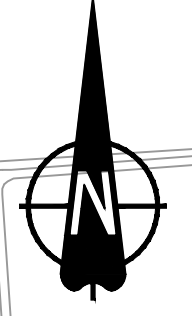
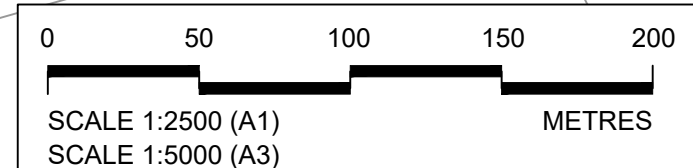
Pike Lane

Clay Tye Road

Ockendon Road

Sheet 43  
Sheet 42

Sheet 43  
Sheet 42



Contains Ordnance Survey data. © Crown copyright and database rights 2022. Ordnance Survey 100039649						
P01	SB	19/10/2022	DCO Application	GP	RO	ASB
Rev	Status	Rev. Date	Purpose of revision	Drawn	Chck'd	Apprv'd

**NOTES:**

- The proposed arrangement of the Scheme is illustrative only and will be subject to change as part of detailed design development. Any changes will be limited to being within the constraints included in the Development Consent Order (application document reference TR010032/APP/3.1).
- These plans should be read in conjunction with the Development Consent Order (application document reference TR010032/APP/3.1).
- For Environmental details refer to the Environmental Masterplan (application document reference TR010032/APP/6.2 Fig 2.4) and Environmental Constraints Plan (application document reference TR010032/APP/6.2 Fig 2.3) and associated drawings and documents.

**BOUNDARIES**

	Order Limits
	Local Authority boundary
	Proposed replacement travellers site

**PROPOSED ENGINEERING AND CONSTRUCTION**

	New carriageway
	Overbridge
	Underpass

	Culvert
	Traffic sign
	Gantry
	Lighting
	Infiltration basin, detention basin or retention pond
	Walking, cycling and horse-riding routes
	Green Roof for Tunnel Service Building
	Tunnel
	Ground protection tunnel

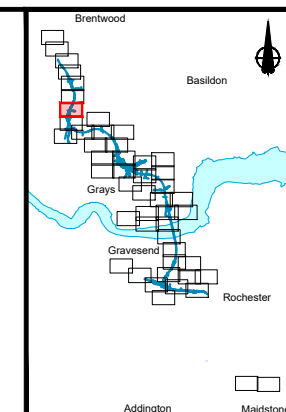
**PROPOSED UTILITIES**

	Underground gas diversion
	Realigned or modified overhead electricity line
	Underground multiutility alignment
	Diversion ties into existing network
	Utility compound or substation

**PROPOSED ENVIRONMENTAL WORKS**

	Woodland planting
	Grassland planting
	Ecological habitat creation and receptor site for protected species
	Temporary ecological habitat
	Bal Barn structure
	Ecological pond

	Flood Compensation Area
	Open space provision, replacement open space or replacement common land
	Hedgegrow
	Watercourse diversion
	Ecological fencing (badger)
	Acoustic barrier
	Fencing



**national highways**

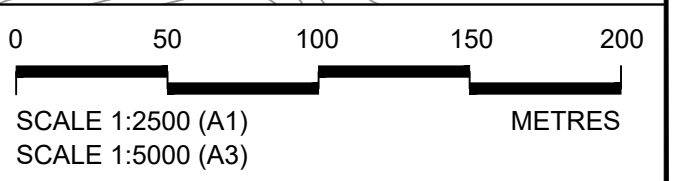
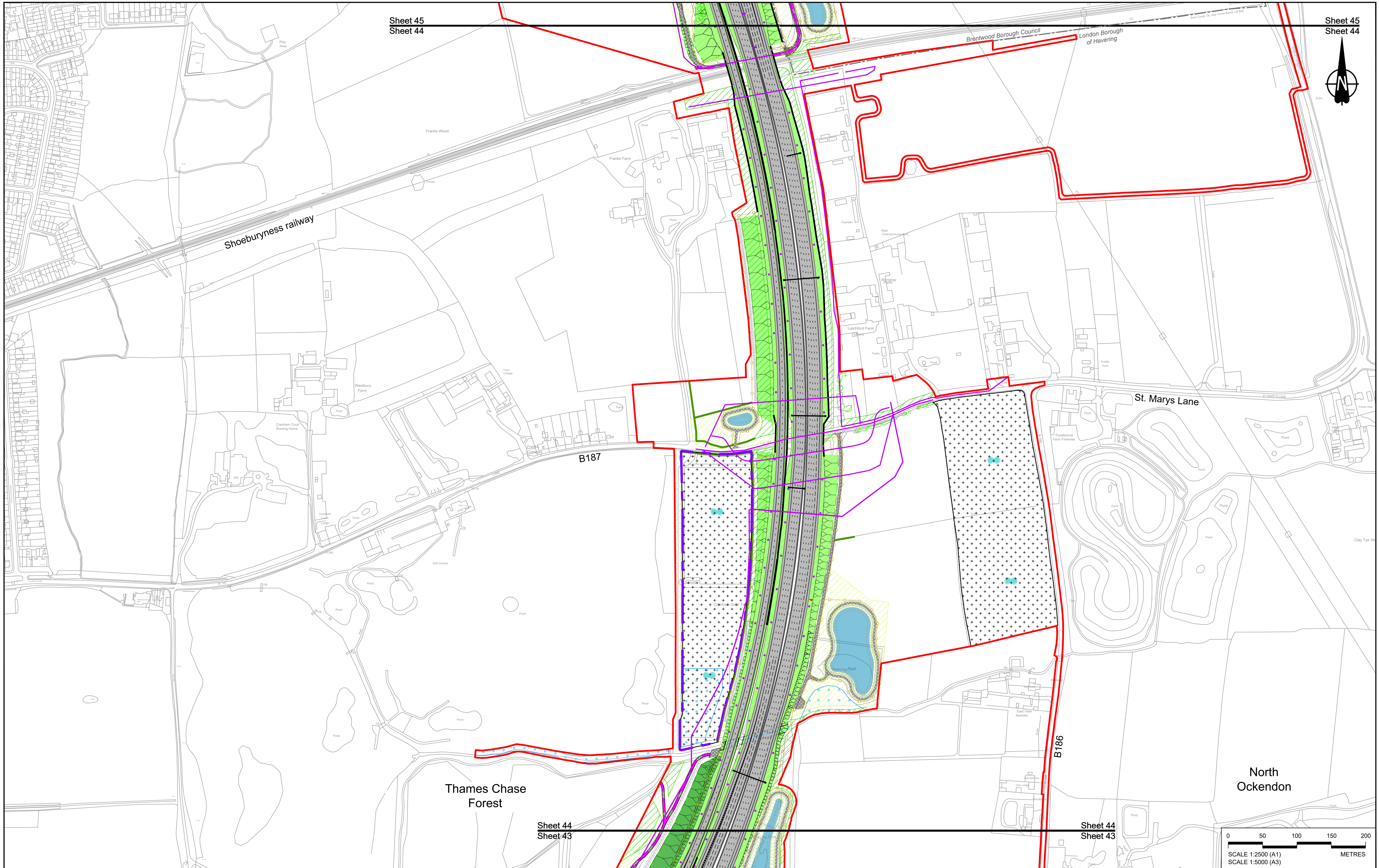

Client

Project

**LOWER THAMES CROSSING**

Status	DCO Application	Original Size	A1	Revision	P01
Application Document Number	TR010032/APP/2.5	Scale	1:2500		
Drawing title	<b>GENERAL ARRANGEMENT REGULATION 5(2)(o) SHEET 43</b>				
Drawing Number	HE540039-CJV-BOP-SZZ_GN000000_-DR-CX-10041				





Contains Ordnance Survey data. © Crown copyright and database rights 2022. Ordnance Survey 100039649

NOTES:

- The proposed arrangement of the Scheme is illustrative only and will be subject to change as part of detailed design development. Any changes will be limited to being within the constraints included in the Development Consent Order (application document reference TR010032/APP/3.1).
- These plans should be read in conjunction with the Development Consent Order (application document reference TR010032/APP/3.1).
- For Environmental details refer to the Environmental Masterplan (application document reference TR010032/APP/6.2 Fig 2.4) and Environmental Constraints Plan (application document reference TR010032/APP/6.2 Fig 2.3) and associated drawings and documents.

P01	SB	19/10/2022	DCO Application	GP	RO	ASB
Rev	Status	Rev. Date	Purpose of revision	Drawn	Check'd	Apprv'd

**BOUNDARIES**

- Order Limits
- Local Authority boundary
- Proposed replacement travellers site

**PROPOSED ENGINEERING AND CONSTRUCTION**

- New carriageway
- Overbridge
- Underpass
- Culvert
- Traffic sign
- Gantry
- Lighting
- Infiltration basin, detention basin or retention pond
- Walking, cycling and horse-riding routes
- Green Roof for Tunnel Service Building
- Tunnel
- Ground protection tunnel

**PROPOSED UTILITIES**

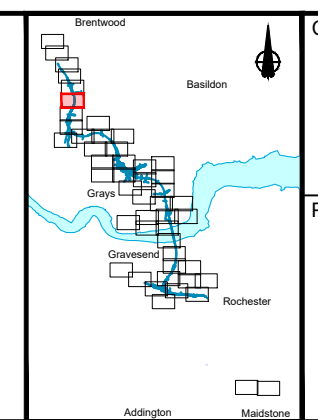
- Underground gas diversion
- Realigned or modified overhead electricity line
- Underground multistability alignment
- Division ties into existing network
- Utility compound or substation

**PROPOSED ENVIRONMENTAL WORKS**

- Woodland planting
- Grassland planting
- Ecological habitat creation and receptor site for protected species
- Temporary ecological habitat
- Bat Barn structure
- Ecological pond

- Earthworks - Cutting
- Earthworks - Embankment
- Earthworks - False cutting and landscaping
- Verge
- Retaining wall
- Water pipe & self-regulating valve
- Maintenance access
- Car park
- Rendezvous point

- Flood Compensation Area
- Open space provision, replacement open space or replacement common land
- Hedgerow
- Watercourse diversion
- Ecological fencing (badger)
- Acoustic barrier
- Fencing

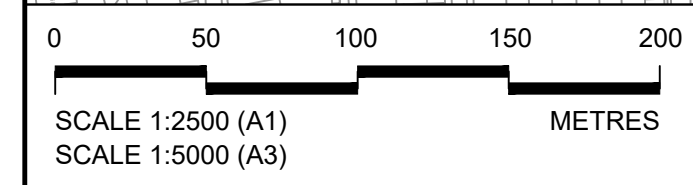
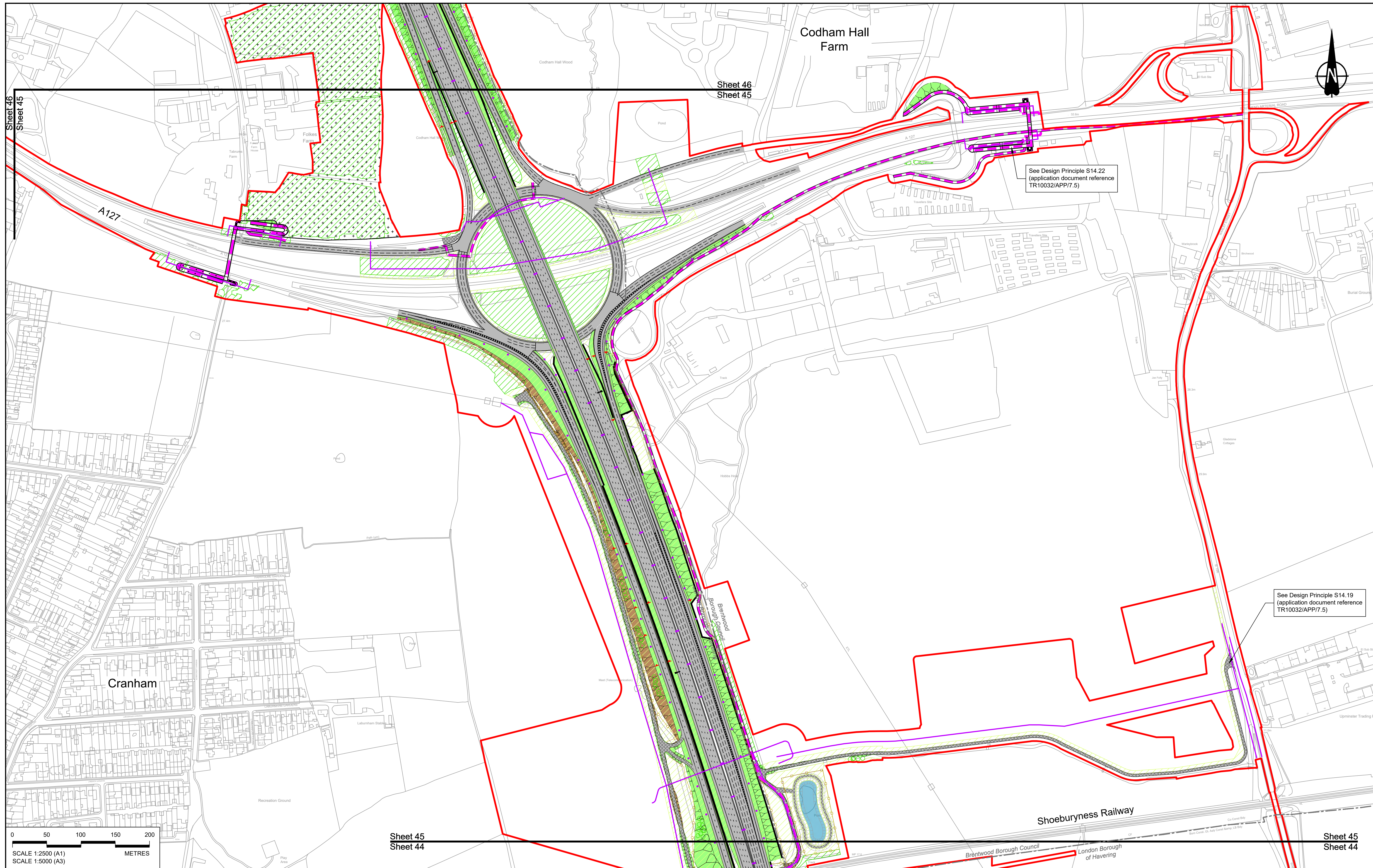


Client: **national highways**

Project: **LOWER THAMES CROSSING**

Status	DCO Application	Original Size	Revision
Application Document Number	TR010032/APP/2.5	A1	P01
Drawing title	GENERAL ARRANGEMENT REGULATION 5(2)(o) SHEET 44		
Drawing Number	HE540039-CJV-BOP-SZZ_GN000000_-DR-CX-10042		
		Scale	1:2500





Contains Ordnance Survey data. © Crown copyright and database rights 2022. Ordnance Survey 100039649

NOTES:

- The proposed arrangement of the Scheme is illustrative only and will be subject to change as part of detailed design development. Any changes will be limited to being within the constraints included in the Development Consent Order (application document reference TR10032/APP/3.1).
- These plans should be read in conjunction with the Development Consent Order (application document reference TR10032/APP/3.1).
- For Environmental details refer to the Environmental Masterplan (application document reference TR10032/APP/6.2 Fig 2.4) and Environmental Constraints Plan (application document reference TR10032/APP/6.2 Fig 2.3) and associated drawings and documents.

Rev	Status	Rev. Date	Purpose of revision	Drawn	Check'd	Apprv'd
P01	SB	19/10/2022	DCO Application	GP	RO	ASB

**BOUNDARIES**

- Order Limits
- Local Authority boundary
- Proposed replacement travellers site

**PROPOSED ENGINEERING AND CONSTRUCTION**

- New carriageway
- Overbridge
- Underpass
- Culvert
- Traffic sign
- Gantry
- Lighting
- Infiltration basin, detention basin or retention pond
- Walking, cycling and horse-riding routes
- Green Roof for Tunnel Service Building
- Tunnel
- Ground protection tunnel

**PROPOSED UTILITIES**

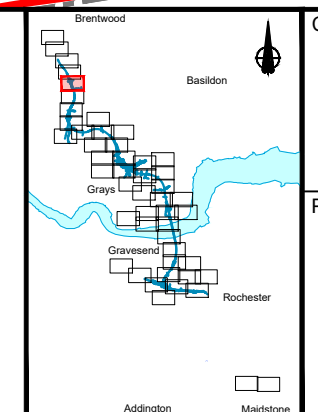
- Underground gas diversion
- Realigned or modified overhead electricity line
- Underground mult utility alignment
- Diversion ties into existing network
- Utility compound or substation

**PROPOSED ENVIRONMENTAL WORKS**

- Woodland planting
- Grassland planting
- Ecological habitat creation and receptor site for protected species
- Temporary ecological habitat
- Bat Barn structure
- Ecological pond

- Earthworks - Cutting
- Earthworks - Embankment
- Earthworks - False cutting and landscaping
- Verge
- Retaining wall
- Water pipe & self-regulating valve
- Maintenance access
- Car park
- Rendezvous point

- Flood Compensation Area
- Open space provision, replacement open space or replacement common land
- Hedge-row
- Watercourse diversion
- Ecological fencing (badger)
- Acoustic barrier
- Fencing

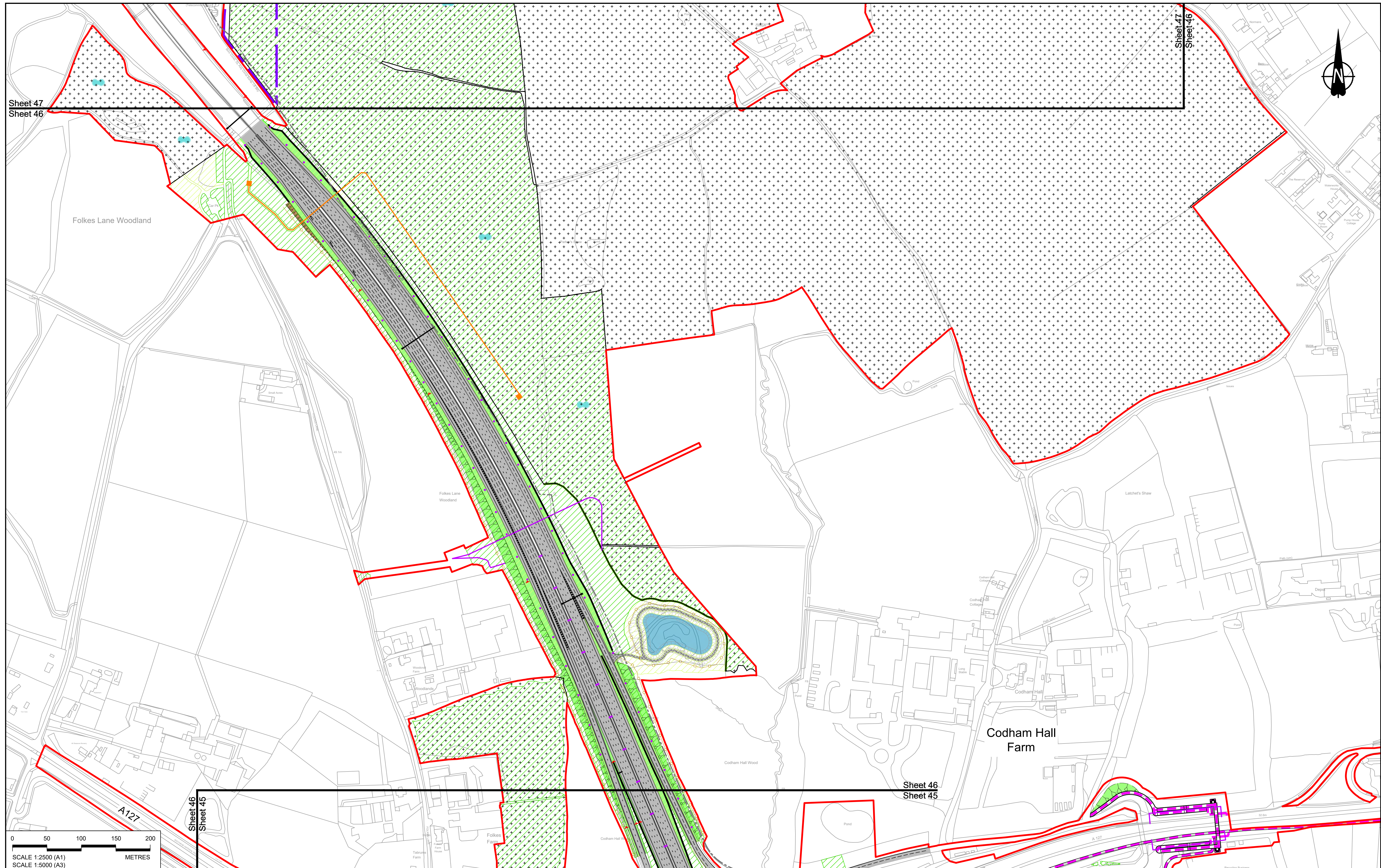


Client: **national highways**

Project: **LOWER THAMES CROSSING**

Status	DCO Application	Original Size	A1	Revision	P01
Application Document Number	TR10032/APP/2.5	Scale	1:2500		
Drawing title	<b>GENERAL ARRANGEMENT REGULATION 5(2)(o) SHEET 45</b>				
Drawing Number	HE540039-CJV-BOP-SZZ_GN000000_-DR-CX-10043				





0 50 100 150 200 METRES

SCALE 1:2500 (A1)  
SCALE 1:5000 (A3)

Rev	Status	Rev. Date	Purpose of revision	Drawn	Check'd	Apprv'd
P01	SB	19/10/2022	DCO Application	GP	RO	ASB

**NOTES:**

- The proposed arrangement of the Scheme is illustrative only and will be subject to change as part of detailed design development. Any changes will be limited to being within the constraints included in the Development Consent Order (application document reference TR010032/APP/3.1).
- These plans should be read in conjunction with the Development Consent Order (application document reference TR010032/APP/3.1).
- For Environmental details refer to the Environmental Masterplan (application document reference TR010032/APP/6.2 Fig 2.4) and Environmental Constraints Plan (application document reference TR010032/APP/6.2 Fig 2.3) and associated drawings and documents.

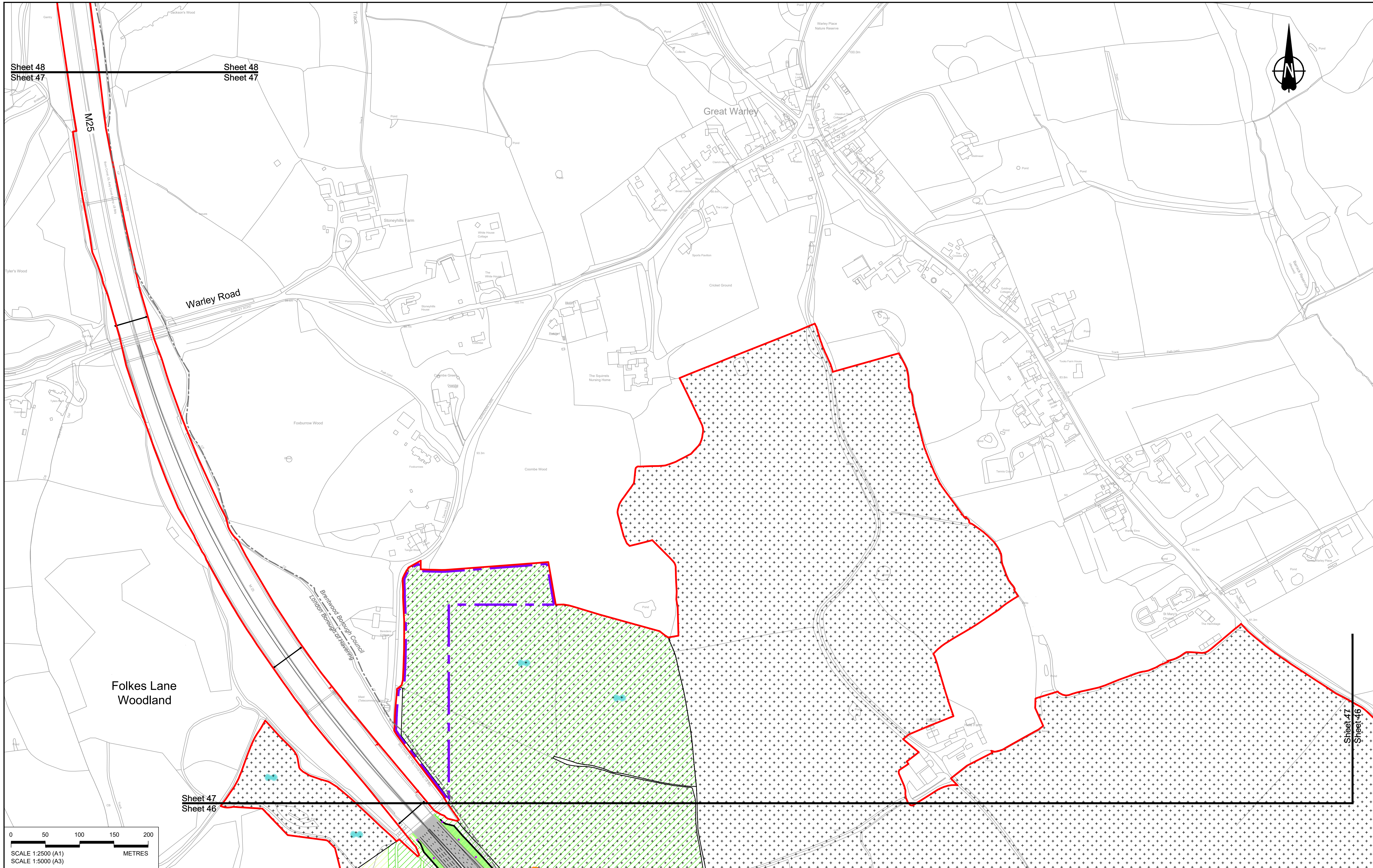
BOUNDARIES		PROPOSED ENGINEERING AND CONSTRUCTION		PROPOSED UTILITIES		PROPOSED ENVIRONMENTAL WORKS	
	Order Limits		New carriageway		Underground gas diversion		Woodland planting
	Local Authority boundary		Overbridge		Realigned or modified overhead electricity line		Grassland planting
	Proposed replacement travellers site		Underpass		Lighting		Ecological habitat creation and receptor site for protected species
	Culvert		Tunnel		Infiltration basin, detention basin or retention pond		Temporary ecological habitat
	Traffic sign		Ground protection tunnel		Walking, cycling and horse-riding routes		Bat Barn structure
	Gantry		Earthworks - Cutting		Green Roof for Tunnel Service Building		Ecological pond
	Lighting		Earthworks - Embankment		Water pipe & self-regulating valve		Flood Compensation Area
	Retaining wall		Earthworks - False cutting and landscaping		Utility compound or substation		Open space provision, replacement open space or replacement common land
	Maintenance access		Verge		Diversion ties into existing network		Hedgerow
	Car park		Watercourse diversion		Ecological fencing (badger)		Acoustic barrier
	Rendezvous point		Water pipe & self-regulating valve		Ecological fencing (badger)		Fencing

**national highways**

Project: LOWER THAMES CROSSING

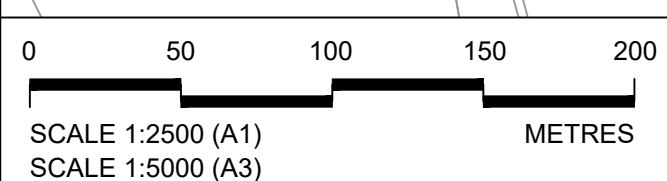
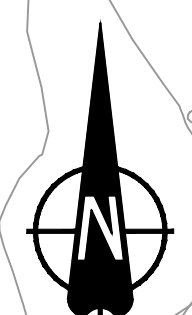
Status	DCO Application	Original Size	A1	Revision	P01
Application Document Number	TR010032/APP/2.5	Scale	1:2500		
Drawing title	GENERAL ARRANGEMENT REGULATION 5(2)(o) SHEET 46				
Drawing Number	HE540039-CJV-BOP-SZZ_GN000000_-DR-CX-10044				





Sheet 48  
Sheet 47

Sheet 48  
Sheet 47



Folkes Lane  
Woodland

Sheet 47  
Sheet 46

Sheet 47  
Sheet 46

Contains Ordnance Survey data. © Crown copyright and database rights 2022. Ordnance Survey 100035649

NOTES:

- The proposed arrangement of the Scheme is illustrative only and will be subject to change as part of detailed design development. Any changes will be limited to being within the constraints included in the Development Consent Order (application document reference TR010032/APP/3.1).
- These plans should be read in conjunction with the Development Consent Order (application document reference TR010032/APP/3.1).
- For Environmental details refer to the Environmental Masterplan (application document reference TR010032/APP/6.2 Fig 2.4) and Environmental Constraints Plan (application document reference TR010032/APP/6.2 Fig 2.3) and associated drawings and documents.

Rev	Status	Rev. Date	Purpose of revision	Drawn	Check'd	Apprv'd
P01	SB	19/10/2022	DCO Application	GP	RO	ASB

**BOUNDARIES**

- Order Limits
- Local Authority boundary
- Proposed replacement travellers site

**PROPOSED ENGINEERING AND CONSTRUCTION**

- New carriageway
- New bridge
- Underpass

- Culvert
- Traffic sign
- Gantry
- Lighting
- Infiltration basin, detention basin or retention pond
- Walking, cycling and horse-riding routes
- Green Roof for Tunnel Service Building
- Tunnel
- Ground protection tunnel

**PROPOSED UTILITIES**

- Earthworks - Cutting
- Earthworks - Embankment
- Earthworks - False cutting and landscaping
- Verge
- Retaining wall
- Water pipe & self-regulating valve
- Maintenance access
- Car park
- Rendezvous point

**PROPOSED UTILITIES**

- Underground gas diversion
- Realigned or modified overhead electricity line
- Underground multiutility alignment
- Division ties into existing network
- Utility compound or substation

**PROPOSED ENVIRONMENTAL WORKS**

- Woodland planting
- Grassland planting
- Ecological habitat creation and receptor site for protected species
- Temporary ecological habitat
- Bat Barn structure
- Ecological pond

**Flood Compensation Area**

- Open space provision, replacement open space or replacement common land
- Hedgerow
- Watercourse diversion
- Ecological fencing (badger)
- Acoustic barrier
- Fencing

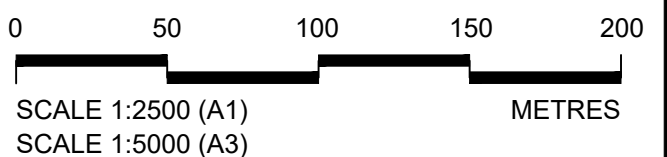
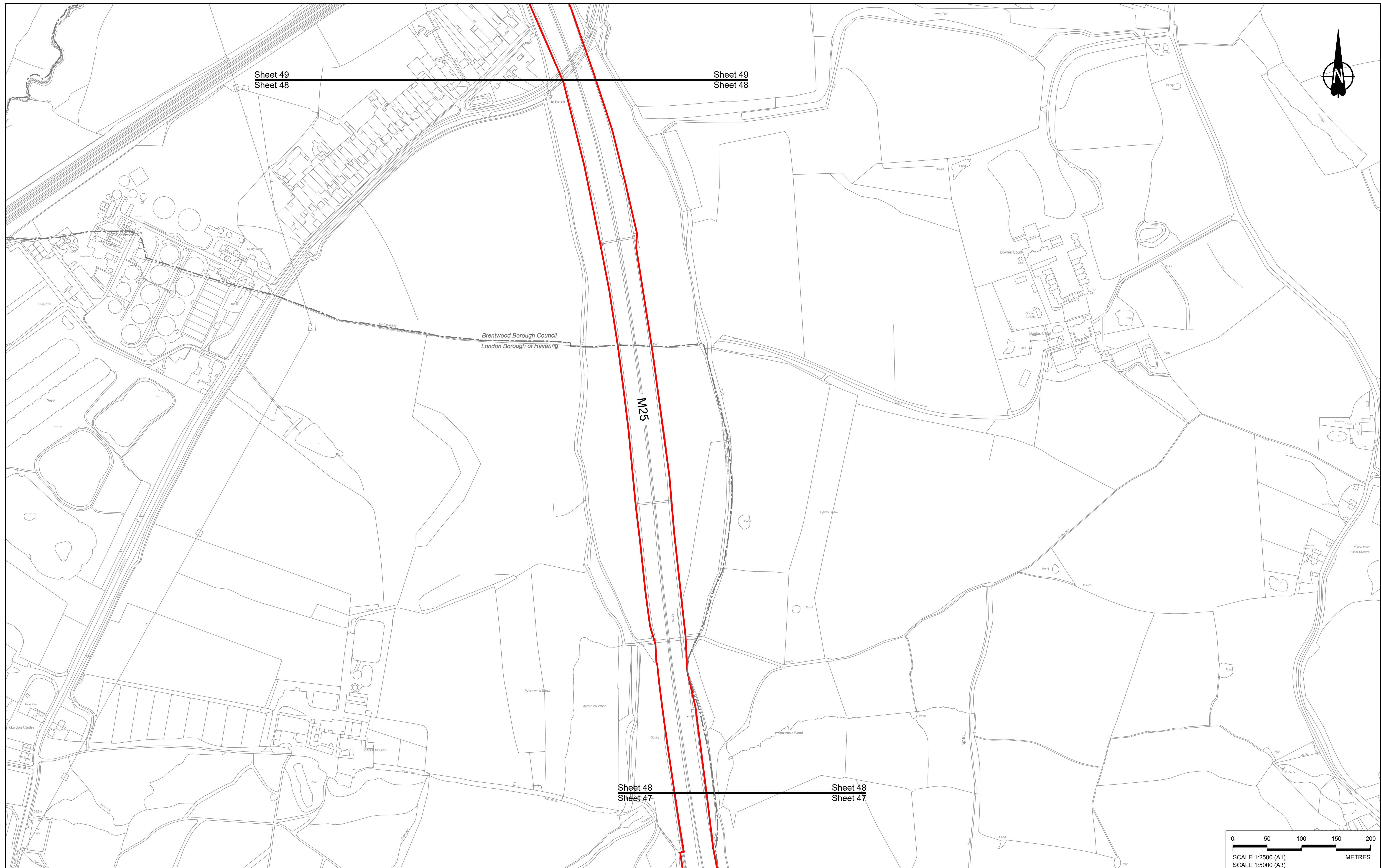
Client

Project

**LOWER THAMES CROSSING**

Status	DCO Application	Original Size	A1	Revision	P01
Application Document Number	TR010032/APP/2.5	Scale	1:2500		
Drawing title	<b>GENERAL ARRANGEMENT REGULATION 5(2)(o) SHEET 47</b>				
Drawing Number	HE540039-CJV-BOP-SZZ_GN000000_-DR-CX-10045				





Contains Ordnance Survey data. © Crown copyright and database rights 2022. Ordnance Survey 100035649

P01	S8	19/10/2022	DCO Application	GP	RO	ASB
Rev	Status	Rev. Date	Purpose of revision	Drawn	Check'd	Apprv'd

**NOTES:**

- The proposed arrangement of the Scheme is illustrative only and will be subject to change as part of detailed design development. Any changes will be limited to being within the constraints included in the Development Consent Order (application document reference TR010032/APP/3.1).
- These plans should be read in conjunction with the Development Consent Order (application document reference TR010032/APP/3.1).
- For Environmental details refer to the Environmental Masterplan (application document reference TR010032/APP/6.2 Fig 2.4) and Environmental Constraints Plan (application document reference TR010032/APP/6.2 Fig 2.3) and associated drawings and documents.

**BOUNDARIES**

- Order Limits
- Local Authority boundary
- Proposed replacement travellers site

**PROPOSED ENGINEERING AND CONSTRUCTION**

- New carriageway
- Overbridge
- Underpass

- Culvert
- Traffic sign
- Gantry
- Lighting
- Infiltration basin, detention basin or retention pond
- Walking, cycling and horse-riding routes
- Green Roof for Tunnel Service Building
- Tunnel
- Ground protection tunnel

**PROPOSED UTILITIES**

- Underground gas diversion
- Resigned or modified overhead electricity line
- Underground multivoltage alignment
- Diversion ties into existing network
- Utility compound or substation

**PROPOSED ENVIRONMENTAL WORKS**

- Woodland planting
- Grassland planting
- Ecological habitat creation and receptor site for protected species
- Temporary ecological habitat
- Bat Barn structure
- Ecological pond

**PROPOSED ENVIRONMENTAL WORKS (continued)**

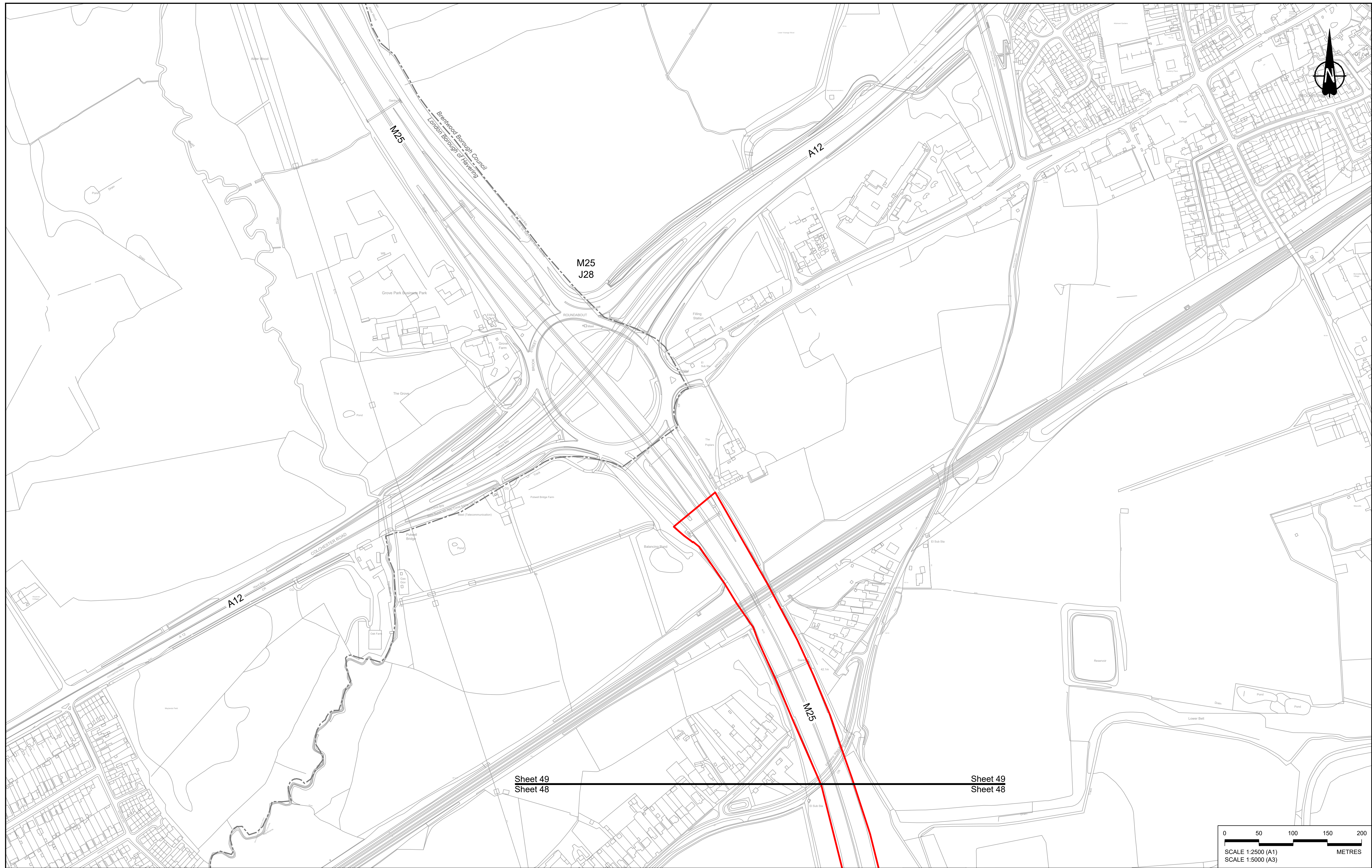
- Flood Compensation Area
- Open space provision, replacement open space or replacement common land
- Hedgerow
- Watercourse diversion
- Ecological fencing (badger)
- Acoustic barrier
- Fencing

Client: **national highways**

Project: **LOWER THAMES CROSSING**

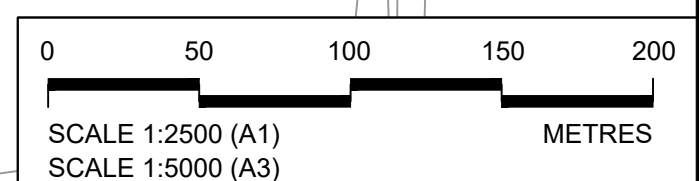
Status	DCO Application	Original Size	Revision
Application Document Number	TR010032/APP/2.5	A1	P01
Drawing title	GENERAL ARRANGEMENT REGULATION 5(2)(o) SHEET 48		
Drawing Number	HE540039-CJV-BOP-SZZ_GN000000_-DR-CX-10046		
		Scale	1:2500





Sheet 49  
Sheet 48

Sheet 49  
Sheet 48



Contains Ordnance Survey data. © Crown copyright and database rights 2022. Ordnance Survey 100039649

NOTES:

- The proposed arrangement of the Scheme is illustrative only and will be subject to change as part of detailed design development. Any changes will be limited to being within the constraints included in the Development Consent Order (application document reference TR010032/APP/3.1).
- These plans should be read in conjunction with the Development Consent Order (application document reference TR010032/APP/3.1).
- For Environmental details refer to the Environmental Masterplan (application document reference TR010032/APP/6.2 Fig 2.4) and Environmental Constraints Plan (application document reference TR010032/APP/6.2 Fig 2.3) and associated drawings and documents.

Rev	Status	Rev. Date	Purpose of revision	Drawn	Check'd	Apprv'd
P01	SB	19/10/2022	DCO Application	GP	RO	ASB

**BOUNDARIES**

- Order Limits
- Local Authority boundary
- Proposed replacement travellers site

**PROPOSED ENGINEERING AND CONSTRUCTION**

- New carriageway
- Overbridge
- Underpass

- Culvert
- Traffic sign
- Gantry
- Lighting
- Infiltration basin, detention basin or retention pond
- Walking, cycling and horse-riding routes
- Green Roof for Tunnel Service Building
- Tunnel
- Ground protection tunnel

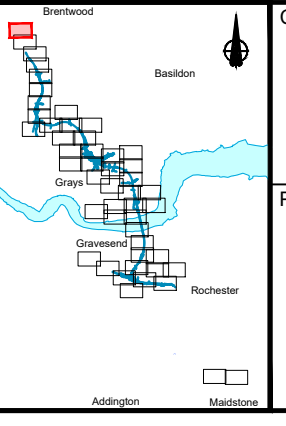
**PROPOSED UTILITIES**

- Underground gas diversion
- Realigned or modified overhead electricity line
- Underground multility alignment
- Diversion ties into existing network
- Utility compound or substation

**PROPOSED ENVIRONMENTAL WORKS**

- Woodland planting
- Grassland planting
- Ecological habitat creation and receptor site for protected species
- Temporary ecological habitat
- Bat Barn structure
- Ecological pond

- Flood Compensation Area
- Open space provision, replacement open space or replacement common land
- Hedgerow
- Watercourse diversion
- Ecological fencing (badger)
- Acoustic barrier
- Fencing



Client: **national highways**

Project: **LOWER THAMES CROSSING**

Status	DCO Application	Original Size	Revision
Application Document Number	TR010032/APP/2.5	A1	P01
Scale	1:2500		
Drawing title	<b>GENERAL ARRANGEMENT REGULATION 5(2)(o) SHEET 49</b>		
Drawing Number	HE540039-CJV-BOP-SZZ_GN000000_-DR-CX-10047		



If you need help accessing this or any other National Highways information, please call **0300 123 5000** and we will help you.

© Crown copyright 2023.

You may re-use this information (not including logos) free of charge in any format or medium, under the terms of the Open Government Licence. To view this licence:

visit [www.nationalarchives.gov.uk/doc/open-government-licence/](http://www.nationalarchives.gov.uk/doc/open-government-licence/)

write to the **Information Policy Team, The National Archives, Kew, London TW9 4DU**, or email [psi@nationalarchives.gsi.gov.uk](mailto:psi@nationalarchives.gsi.gov.uk).

Mapping (where present): © Crown copyright and database rights 2023 OS 100030649. You are permitted to use this data solely to enable you to respond to, or interact with, the organisation that provided you with the data. You are not permitted to copy, sub-licence, distribute or sell any of this data to third parties in any form.

If you have any enquiries about this publication email [info@nationalhighways.co.uk](mailto:info@nationalhighways.co.uk) or call **0300 123 5000\***.

\*Calls to 03 numbers cost no more than a national rate call to an 01 or 02 number and must count towards any inclusive minutes in the same way as 01 and 02 calls.

These rules apply to calls from any type of line including mobile, BT, other fixed line or payphone. Calls may be recorded or monitored.

Printed on paper from well-managed forests and other controlled sources when issued directly by National Highways.

Registered office Bridge House, 1 Walnut Tree Close, Guildford GU1 4LZ

National Highways Limited registered in England and Wales number 09346363